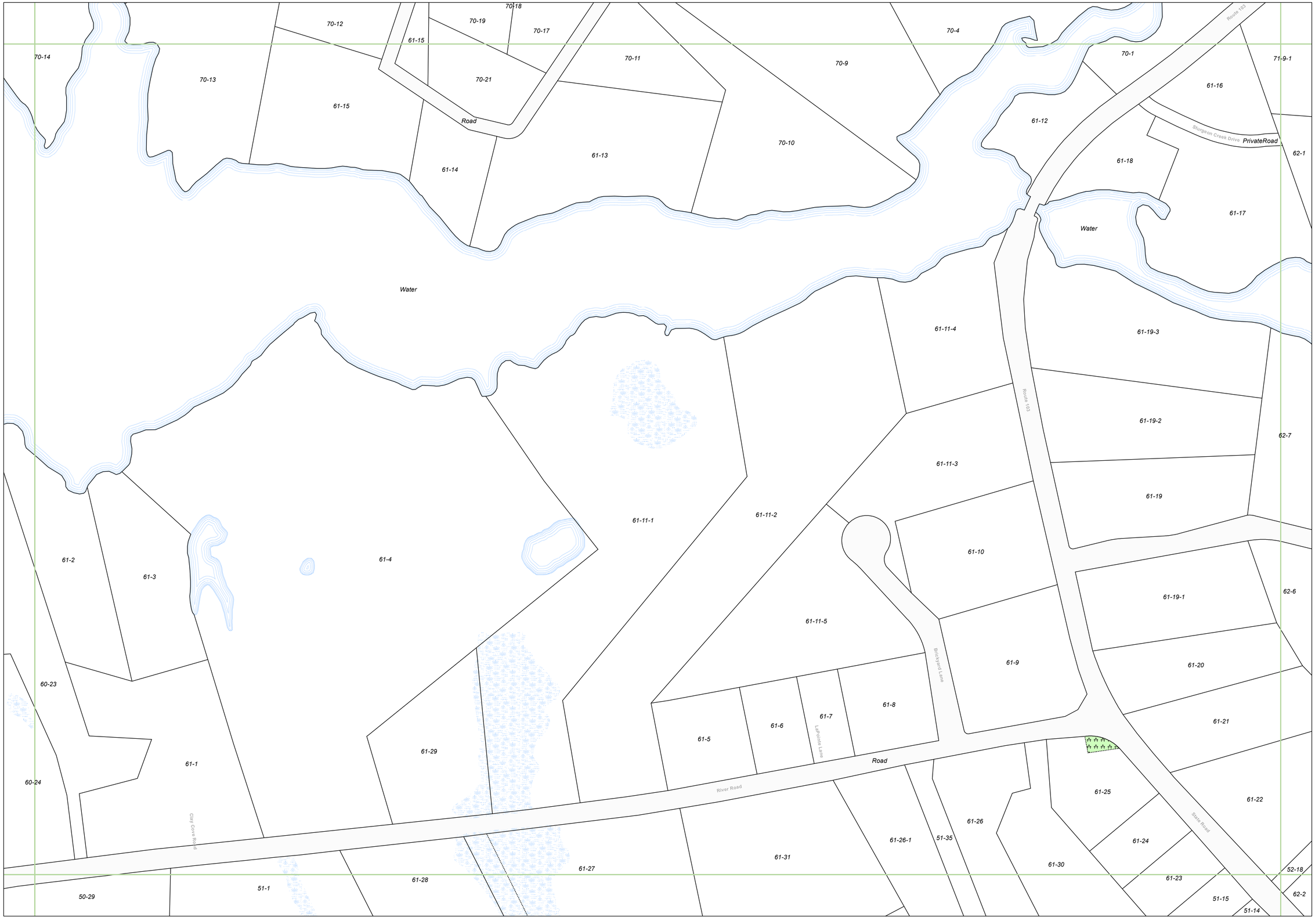

Town of Eliot Assessors Maps

Legend

- Map Index
- Town Boundary
- Property Boundary
- Right of Way
- Road Right of Way
- Common Area
- Cemetery
- Swamp
- Waterbody

Property Boundary 8-81-2

Map 8
Block 81
Unit 2

GIS MAPPING & ANALYSIS

Town-Wide Locator Map

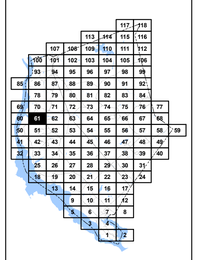

Local Locator Map

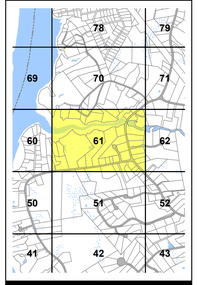

Scale and Orientation

0 50 100
1 inch = 100 feet

Notes

Disclaimer:
The information is provided as a reasonably accurate point of reference, but is not guaranteed and is not to be used for conveyances. The Town of Eliot shall not be held liable for the accuracy or misuse of this data. Copywright the Town of Eliot. Maps Revised to April 1, 2017.

MAP 61

Town of Eliot Assessors Maps

Legend

- Map Index
- Town Boundary
- Property Boundary
- Right of Way
- Road Right of Way
- Common Area
- Cemetery
- Swamp
- Waterbody

Property Boundary 8-81-2

Map 8
Block 81
Unit 2

GIS MAPPING & ANALYSIS

Town-Wide Locator Map

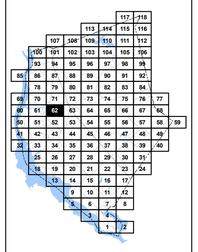

Local Locator Map

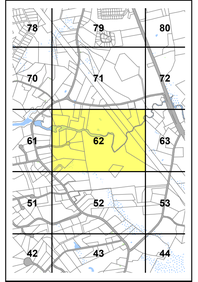

Scale and Orientation

0 50 100
1 inch = 100 feet

Notes

Disclaimer:
The information is provided as a reasonably accurate point of reference, but is not guaranteed and is not to be used for conveyances. The Town of Eliot shall not be held liable for the accuracy or misuse of this data. Copywright the Town of Eliot. Maps Revised to April 1, 2017.

MAP 62

Town of Eliot Assessors Maps

Legend

- Map Index
- Town Boundary
- Property Boundary
- Right of Way
- Road Right of Way
- Common Area
- Cemetery
- Swamp
- Waterbody

Subject Boundary
8-81-2

Map 8
Block 81
Unit 2

GIS MAPPING & ANALYSIS

Town-Wide Locator Map

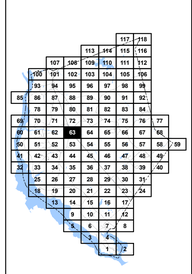

Local Locator Map

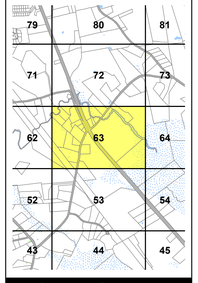

Scale and Orientation

0 50 100
1 inch = 100 feet

Notes

Disclaimer:
The information is provided as a reasonably accurate point of reference, but is not guaranteed and is not to be used for conveyances. The Town of Eliot shall not be held liable for the accuracy or misuse of this data. Copywright the Town of Eliot. Maps Revised to April 1, 2017.

MAP 63

72-2
71-1
63-13-1
Place Lane
Water
63-13
63-12
63-11-1
63-10
63-11
63-9
63-8
63-5
63-7
63-4
63-6
63-21
63-3
4-60
63-1
63-2
53-4
53-9
Water
Town
Cutler Road
Route 236
63-14
72-5-1
72-5-2
Broadfields Road
72-5
Water
63-17
63-16
63-15
Depot Road
Road
63-19
63-18
72-11
Water
Depot Road
Route 236
63-20
72-11

Town of Eliot Assessors Maps

Legend

- Map Index
- Town Boundary
- Property Boundary
- Right of Way
- Road Right of Way
- Common Area
- Cemetery
- Swamp
- Waterbody

Subject Boundary
8-81-2

Map 8
Block 81
Unit 2

GIS
MAPPING & ANALYSIS

Town-Wide Locator Map

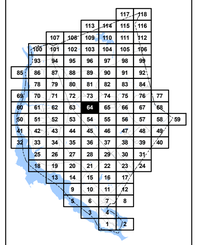

Local Locator Map

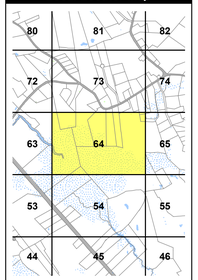

Scale and Orientation

0 50 100
1 inch = 100 feet

Notes

Disclaimer:
The information is provided as a reasonably accurate point of reference, but is not guaranteed and is not to be used for conveyances. The Town of Eliot shall not be held liable for the accuracy or misuse of this data. Copywright the Town of Eliot. Maps Revised to April 1, 2017.

MAP 64

73-28
73-26
Road
73-22-1
73-21
73-20
74-31
74-1
73-30
73-27
73-25
73-24
73-23
72-11
Water
73-22
55-4
54-3

Town of Eliot Assessors Maps

Legend

- Map Index
- Town Boundary
- Property Boundary
- Right of Way
- Road Right of Way
- Common Area
- Cemetery
- Swamp
- Waterbody

Subject Boundary
8-81-2

Map 8
Block 81
Unit 2

GIS
MAPPING & ANALYSIS

Town-Wide Locator Map

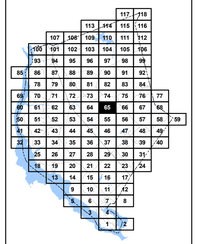

Local Locator Map

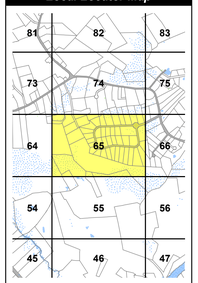

Scale and Orientation

0 50 100
1 inch = 100 feet

Notes

Disclaimer:
The information is provided as a reasonably accurate point of reference, but is not guaranteed and is not to be used for conveyances. The Town of Eliot shall not be held liable for the accuracy or misuse of this data. Copywright the Town of Eliot. Maps Revised to April 1, 2017.

MAP 65

Town of Eliot Assessors Maps

Legend

- Map Index
- Town Boundary
- Property Boundary
- Right of Way
- Road Right of Way
- Common Area
- Cemetery
- Swamp
- Waterbody

Subject Boundary
8-81-2

Map 8
Block 81
Unit 2

GIS MAPPING & ANALYSIS

Town-Wide Locator Map

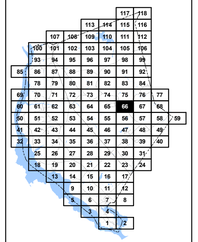

Local Locator Map

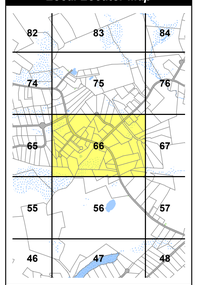

Scale and Orientation

0 50 100
1 inch = 100 feet

Notes

Disclaimer:
The information is provided as a reasonably accurate point of reference, but is not guaranteed and is not to be used for conveyances. The Town of Eliot shall not be held liable for the accuracy or misuse of this data. Copywright the Town of Eliot. Maps Revised to April 1, 2017.

MAP 66

75-30
76-19
76-23
76-11
76-10
76-10
76-9
66-44
66-57
66-59
66-56
ROW
67-2
67-1
66-53
66-52
66-51
57-8
57-5
56-5
56-5
58-1

Town of Eliot Assessors Maps

Legend

- Map Index
- Town Boundary
- Property Boundary
- Right of Way
- Road Right of Way
- Common Area
- Cemetery
- Swamp
- Waterbody

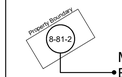

Map 8
Block 81
Unit 2

GIS
MAPPING & ANALYSIS

Town-Wide Locator Map

Local Locator Map

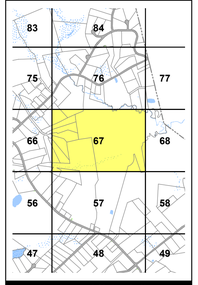

Scale and Orientation

0 50 100
1 inch = 100 feet

Notes

Disclaimer:
The information is provided as a reasonably accurate point of reference, but is not guaranteed and is not to be used for conveyances. The Town of Eliot shall not be held liable for the accuracy or misuse of this data. Copywright the Town of Eliot. Maps Revised to April 1, 2017.

MAP 67

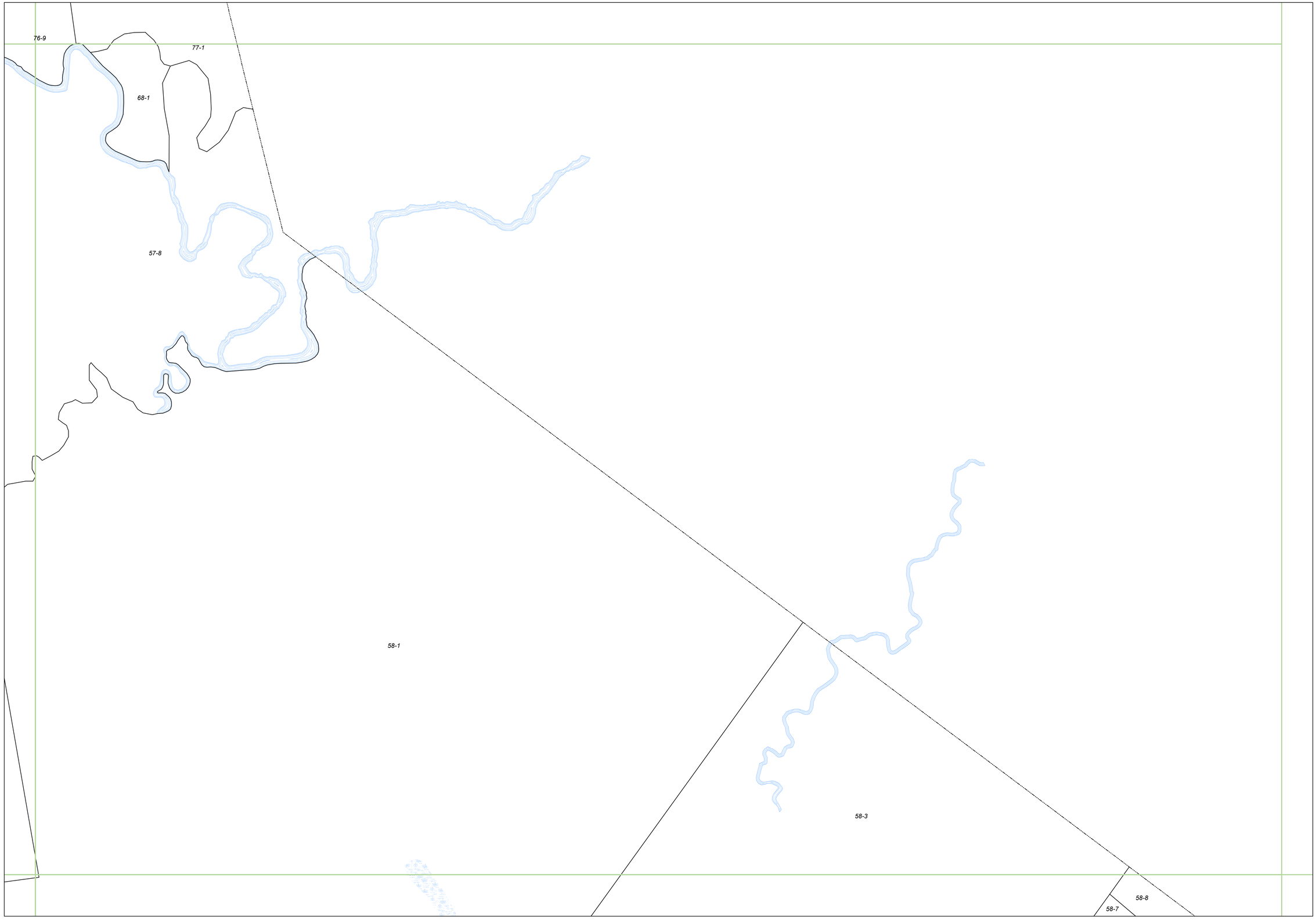

Town of Eliot Assessors Maps

Legend

- Map Index
- Town Boundary
- Property Boundary
- Right of Way
- Road Right of Way
- Common Area
- Cemetery
- Swamp
- Waterbody

Subject Boundary
8-81-2

Map 8
Block 81
Unit 2

GIS MAPPING & ANALYSIS

Town-Wide Locator Map

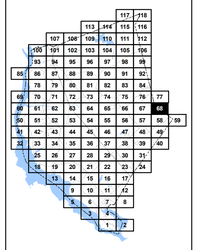

Local Locator Map

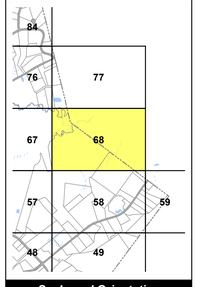

Scale and Orientation

0 50 100
1 inch = 100 feet

Notes

Disclaimer:
The information is provided as a reasonably accurate point of reference, but is not guaranteed and is not to be used for conveyances. The Town of Eliot shall not be held liable for the accuracy or misuse of this data. Copywright the Town of Eliot. Maps Revised to April 1, 2017.

MAP 68

Water

70-14

70-14

Town of Eliot Assessors Maps

Legend

- Map Index
- Town Boundary
- Property Boundary
- Right of Way
- Road Right of Way
- Common Area
- Cemetery
- Swamp
- Waterbody

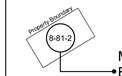

Map 8
Block 81
Unit 2

GIS MAPPING & ANALYSIS

Town-Wide Locator Map

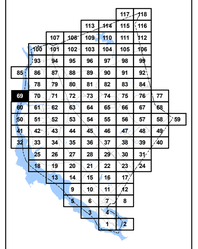

Local Locator Map

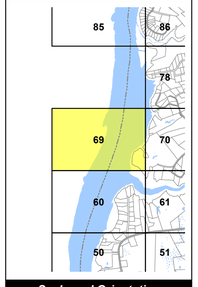

Scale and Orientation

0 50 100
1 inch = 100 feet

Notes

Disclaimer:
The information is provided as a reasonably accurate point of reference, but is not guaranteed and is not to be used for conveyances. The Town of Eliot shall not be held liable for the accuracy or misuse of this data. Copywright the Town of Eliot. Maps Revised to April 1, 2017.

MAP 69

Town of Eliot Assessors Maps

Legend

- Map Index
- Town Boundary
- Property Boundary
- Right of Way
- Road Right of Way
- Common Area
- Cemetery
- Swamp
- Waterbody

Subject Boundary
8-81-2

Map 8
Block 81
Unit 2

GIS MAPPING & ANALYSIS

Town-Wide Locator Map

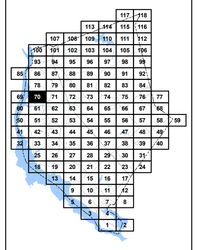

Local Locator Map

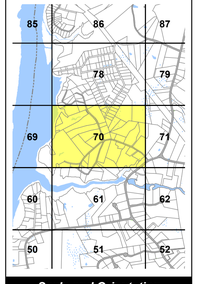

Scale and Orientation

0 50 100
1 inch = 100 feet

Notes

Disclaimer:
The information is provided as a reasonably accurate point of reference, but is not guaranteed and is not to be used for conveyances. The Town of Eliot shall not be held liable for the accuracy or misuse of this data. Copywright the Town of Eliot. Maps Revised to April 1, 2017.

MAP 70