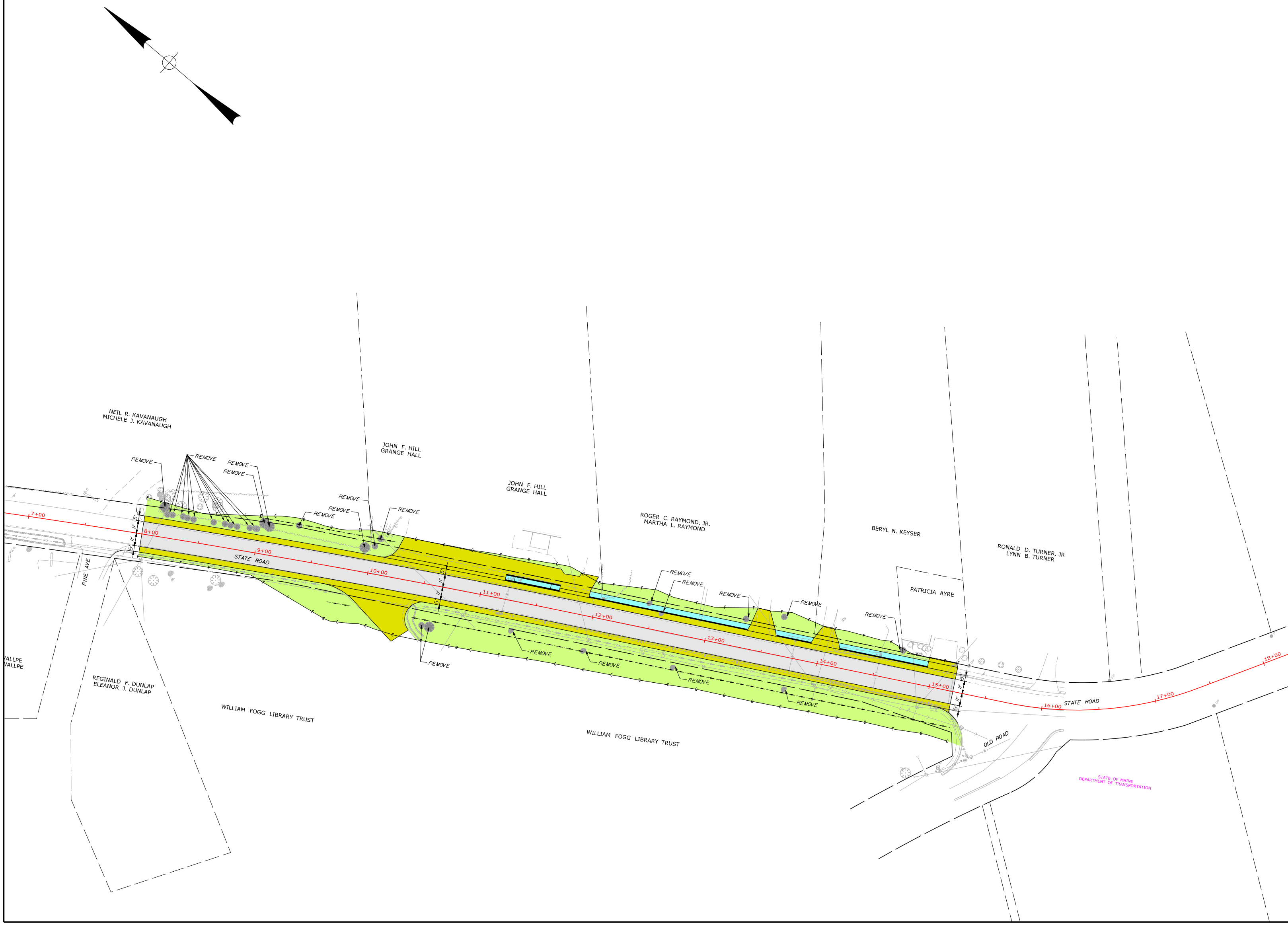
NEIL R. KAVANAUGH
MICHELE J. KAVANAUGH
REMOVE
REMOVE
REMOVE
REMOVE
REMOVE
REMOVE
REMOVE
REMOVE
REMOVE
JOHN F. HILL
GRANGE HALL
JOHN F. HILL
GRANGE HALL
ROGER C. RAYMOND, JR.
MARTHA L. RAYMOND
BERYL N. KEYSER
RONALD D. TURNER, JR
LYNN B. TURNER
PATRICIA AYRE
REMOVE
REMOVE
REMOVE
REMOVE
REMOVE
7+00
8+00
9+00
10+00
11+00
12+00
13+00
14+00
15+00
16+00
17+00
18+00
STATE ROAD
STATE ROAD
PINE AVE
OLD ROAD
5'
11'
11'
5'
REMOVE
REMOVE
REMOVE
REMOVE
REMOVE
WALLPE
WALLPE
REGINALD F. DUNLAP
ELEANOR J. DUNLAP
WILLIAM FOGG LIBRARY TRUST
WILLIAM FOGG LIBRARY TRUST
STATE OF MAINE
DEPARTMENT OF TRANSPORTATION

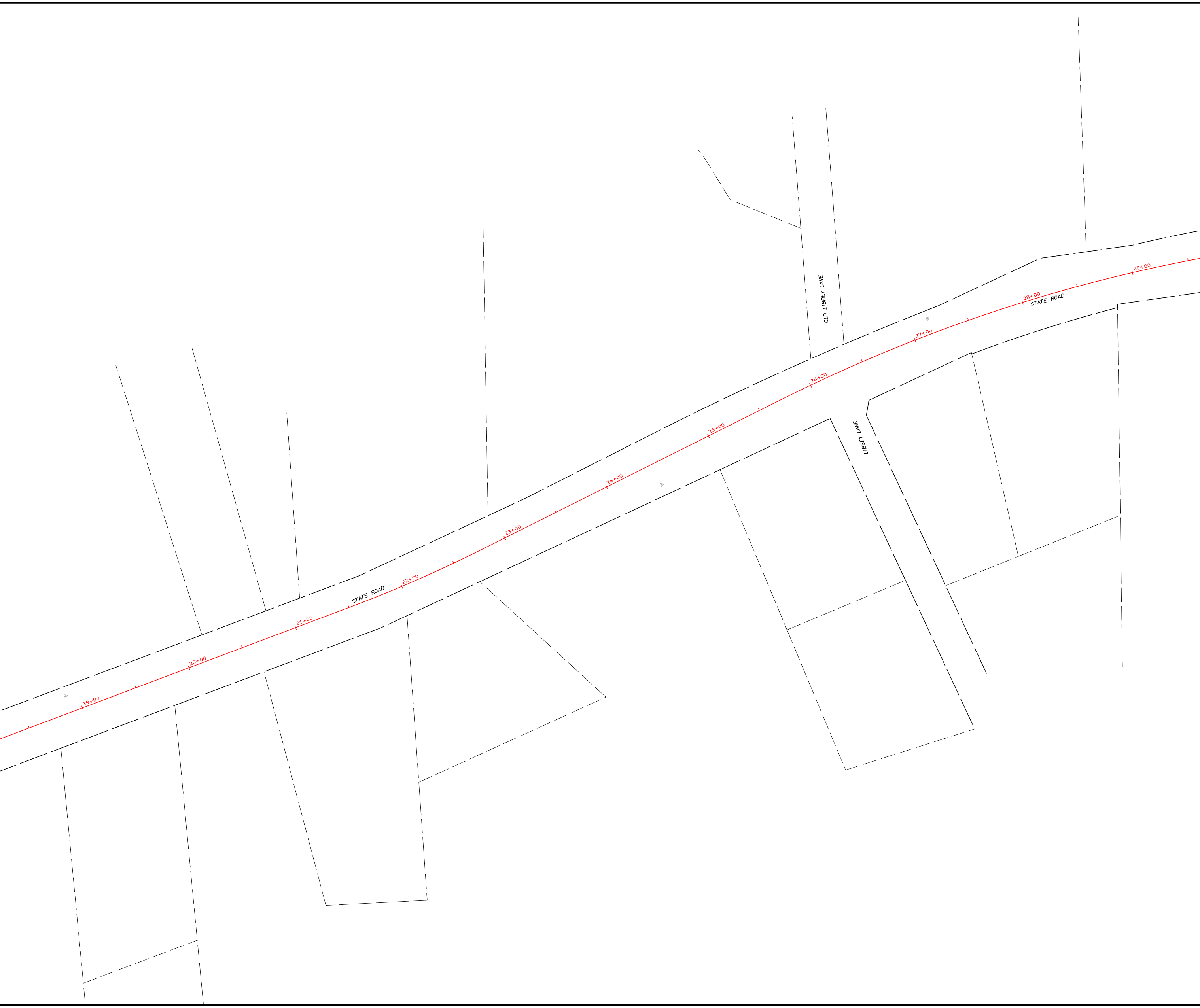
19+00
20+00
21+00
STATE ROAD
22+00
23+00
24+00
25+00
26+00
OLD LIBBEY LANE
LIBBEY LANE
27+00
28+00
STATE ROAD
29+00

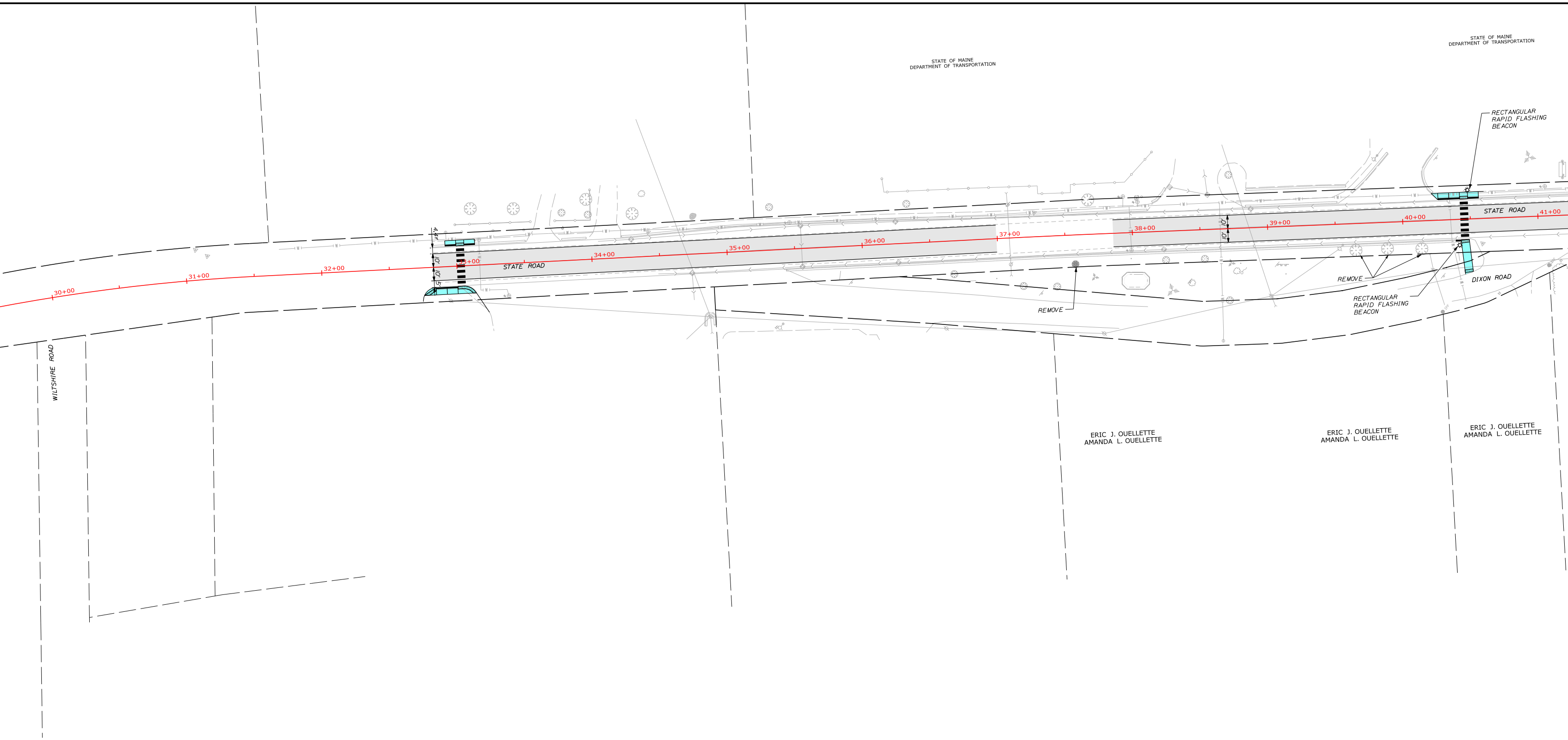
STATE OF MAINE
DEPARTMENT OF TRANSPORTATION
STATE OF MAINE
DEPARTMENT OF TRANSPORTATION
RECTANGULAR
RAPID FLASHING
BEACON
30+00
31+00
32+00
33+00
34+00
35+00
36+00
37+00
38+00
39+00
40+00
41+00
STATE ROAD
STATE ROAD
4.4'
10'
10'
5'
10'
10'
REMOVE
REMOVE
RECTANGULAR
RAPID FLASHING
BEACON
DIXON ROAD
WILTSHIRE ROAD
ERIC J. OUELLETTE
AMANDA L. OUELLETTE
ERIC J. OUELLETTE
AMANDA L. OUELLETTE
ERIC J. OUELLETTE
AMANDA L. OUELLETTE

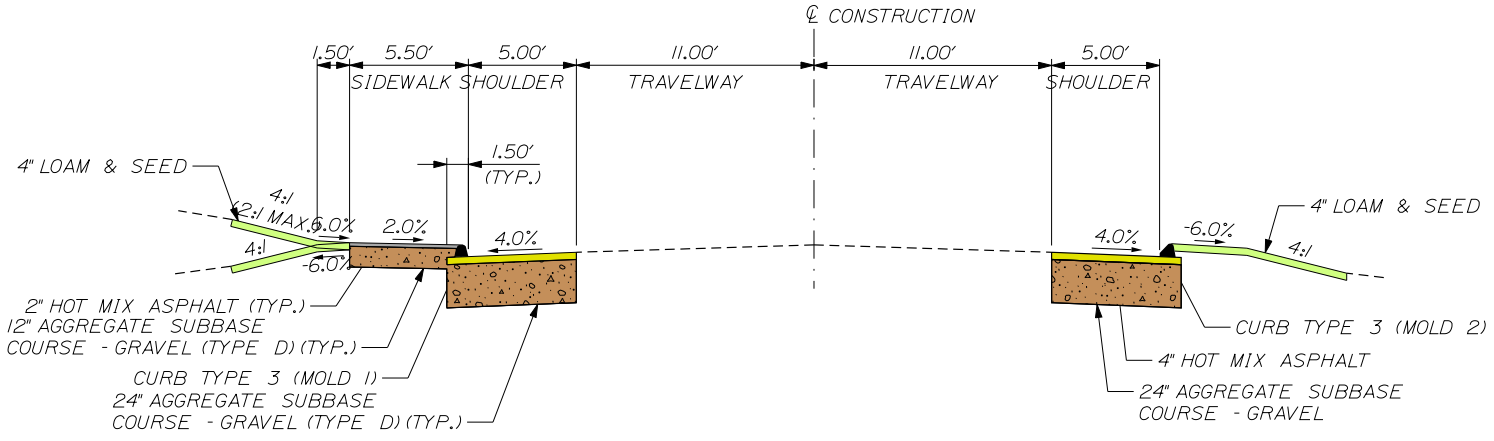
℄ CONSTRUCTION
1.50'
5.50'
5.00'
11.00'
11.00'
5.00'
SIDEWALK
SHOULDER
TRAVELWAY
TRAVELWAY
SHOULDER
1.50'
(TYP.)
4" LOAM & SEED
4:1
2:1 MAX.
4:1
6.0%
-6.0%
2.0%
4.0%
4.0%
-6.0%
4:1
4" LOAM & SEED
2" HOT MIX ASPHALT (TYP.)
12" AGGREGATE SUBBASE
COURSE - GRAVEL (TYPE D) (TYP.)
CURB TYPE 3 (MOLD 1)
24" AGGREGATE SUBBASE
COURSE - GRAVEL (TYPE D) (TYP.)
CURB TYPE 3 (MOLD 2)
4" HOT MIX ASPHALT
24" AGGREGATE SUBBASE
COURSE - GRAVEL

TYPICAL SHOULDER CONSTRUCTION
WITH TYPE 3 CURB AND BITUMINOUS SIDEWALK

4"
24"
COU

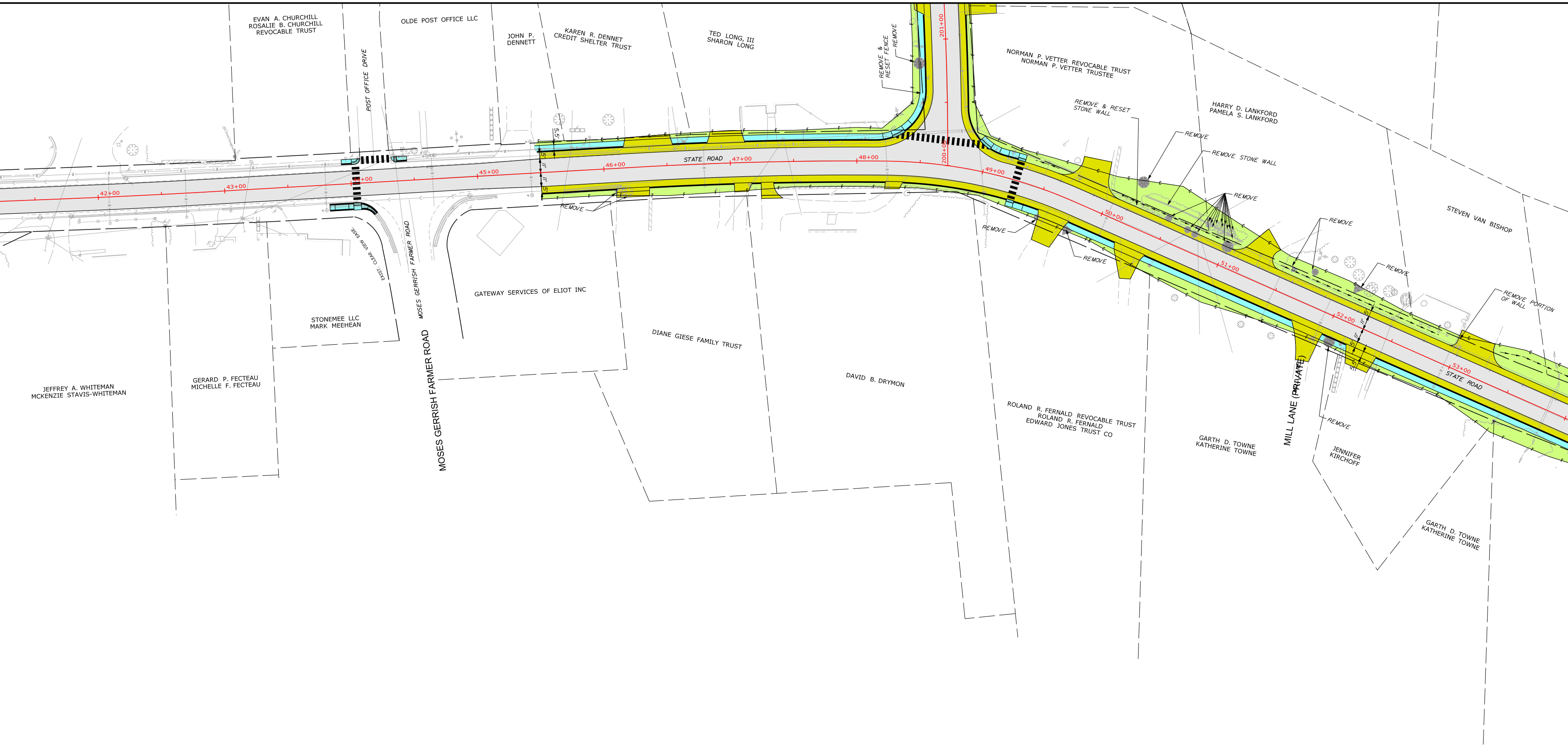
EVAN A. CHURCHILL
ROSALIE B. CHURCHILL
REVOCABLE TRUST
OLDE POST OFFICE LLC
JOHN P. DENNETT
KAREN R. DENNET
CREDIT SHELTER TRUST
TED LONG, III
SHARON LONG
POST OFFICE DRIVE
REMOVE & RESET FENCE
REMOVE
201+00
200+00
NORMAN P. VETTER REVOCABLE TRUST
NORMAN P. VETTER TRUSTEE
REMOVE & RESET STONE WALL
HARRY D. LANKFORD
PAMELA S. LANKFORD
REMOVE
REMOVE STONE WALL
REMOVE
REMOVE
STEVEN VAN BISHOP
REMOVE
REMOVE PORTION OF WALL
STATE ROAD
42+00
43+00
44+00
45+00
46+00
47+00
48+00
49+00
50+00
51+00
52+00
53+00
STATE ROAD
5.5'
REMOVE
REMOVE
REMOVE
EXIST CLEAR VIEW EASE
MOSES GERRISH FARMER ROAD
MOSES GERRISH FARMER ROAD
GATEWAY SERVICES OF ELIOT INC
STONEMEE LLC
MARK MEEHEAN
DIANE GIESE FAMILY TRUST
DAVID B. DRYMON
JEFFREY A. WHITEMAN
MCKENZIE STAVIS-WHITEMAN
GERARD P. FECTEAU
MICHELLE F. FECTEAU
ROLAND R. FERNALD REVOCABLE TRUST
ROLAND R. FERNALD
EDWARD JONES TRUST CO
GARTH D. TOWNE
KATHERINE TOWNE
MILL LANE (PRIVATE)
REMOVE
JENNIFER KIRCHOFF
GARTH D. TOWNE
KATHERINE TOWNE

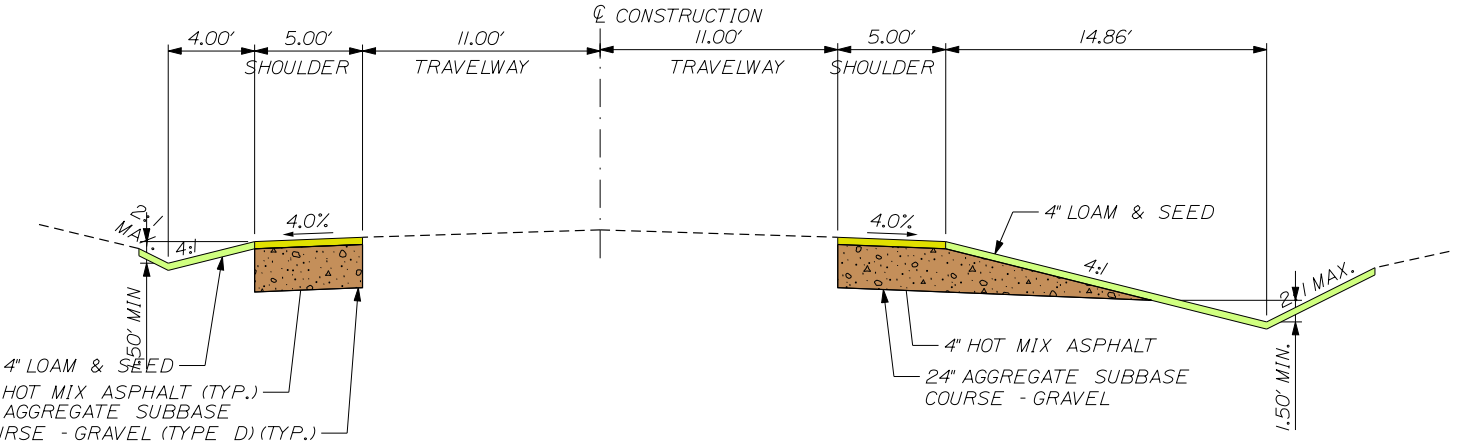
℄ CONSTRUCTION
4.00'
5.00'
SHOULDER
11.00'
TRAVELWAY
11.00'
TRAVELWAY
5.00'
SHOULDER
14.86'
4.0%
4.0%
2:1 MAX.
4:1
1.50' MIN
4" LOAM & SEED
4:1
2:1 MAX.
1.50' MIN.
4" LOAM & SEED
HOT MIX ASPHALT (TYP.)
AGGREGATE SUBBASE
RSE - GRAVEL (TYPE D) (TYP.)
4" HOT MIX ASPHALT
24" AGGREGATE SUBBASE
COURSE - GRAVEL

TYPICAL SHOULDER CONSTRUCTION
WITH OPEN DRAINAGE

STATE R

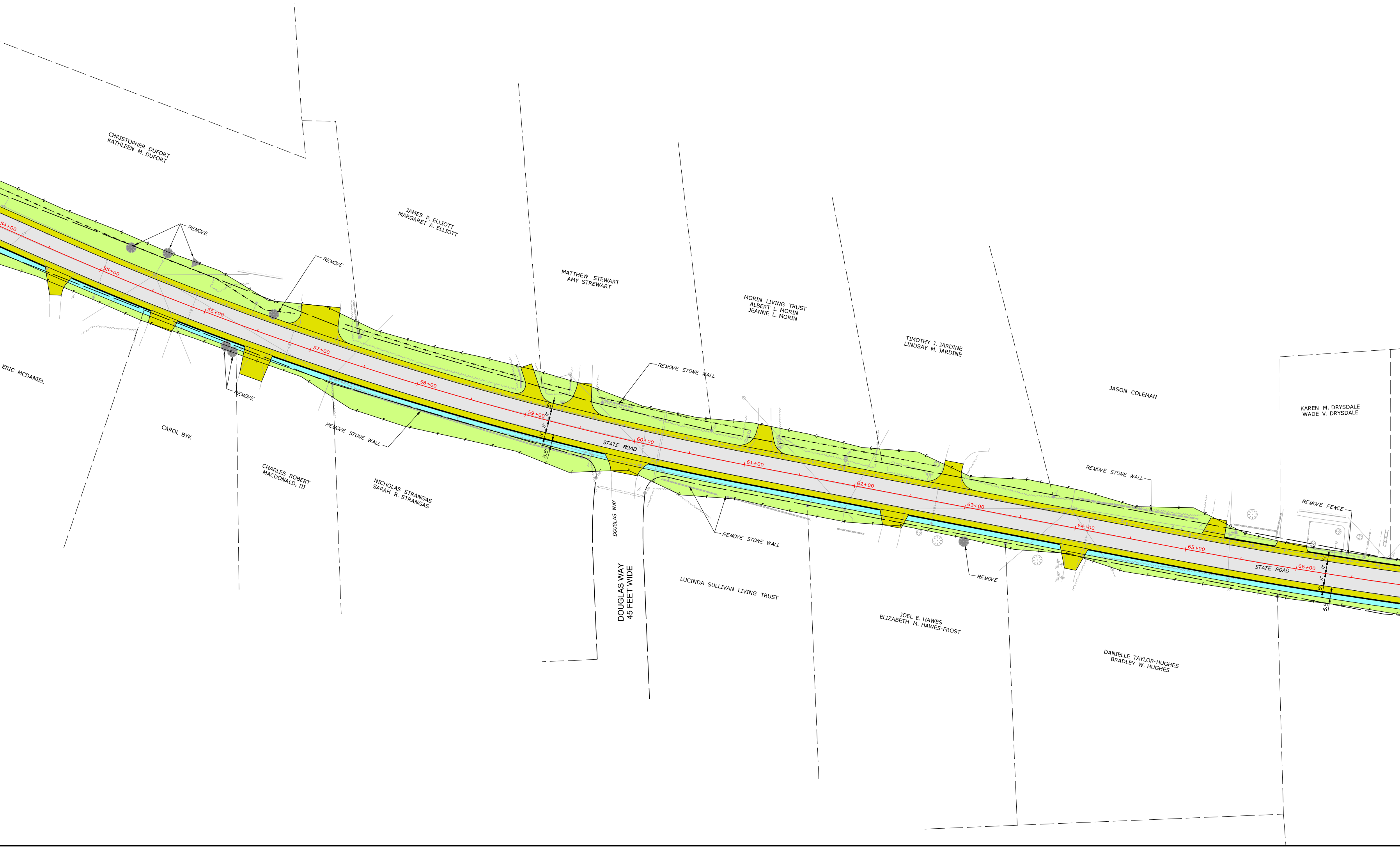
CHRISTOPHER DUFORT
KATHLEEN M. DUFORT
JAMES P. ELLIOTT
MARGARET A. ELLIOTT
MATTHEW STEWART
AMY STREWART
MORIN LIVING TRUST
ALBERT L. MORIN
JEANNE L. MORIN
TIMOTHY J. JARDINE
LINDSAY M. JARDINE
JASON COLEMAN
KAREN M. DRYSDALE
WADE V. DRYSDALE
REMOVE
REMOVE
REMOVE STONE WALL
REMOVE STONE WALL
REMOVE FENCE
54+00
55+00
56+00
57+00
58+00
59+00
60+00
61+00
62+00
63+00
64+00
65+00
66+00
STATE ROAD
STATE ROAD
ERIC MCDANIEL
CAROL BYK
REMOVE
REMOVE STONE WALL
CHARLES ROBERT
MACDONALD, III
NICHOLAS STRANGAS
SARAH R. STRANGAS
DOUGLAS WAY
DOUGLAS WAY
45 FEET WIDE
REMOVE STONE WALL
LUCINDA SULLIVAN LIVING TRUST
REMOVE
JOEL E. HAWES
ELIZABETH M. HAWES-FROST
DANIELLE TAYLOR-HUGHES
BRADLEY W. HUGHES
5'
11'
5'
5.5'
5'
11'
5'
5.5'

OAD HIGHWAY RECONSTRUCTION
ELIOT, MAINE
PUBLIC MEETING
JUNE 26, 2023

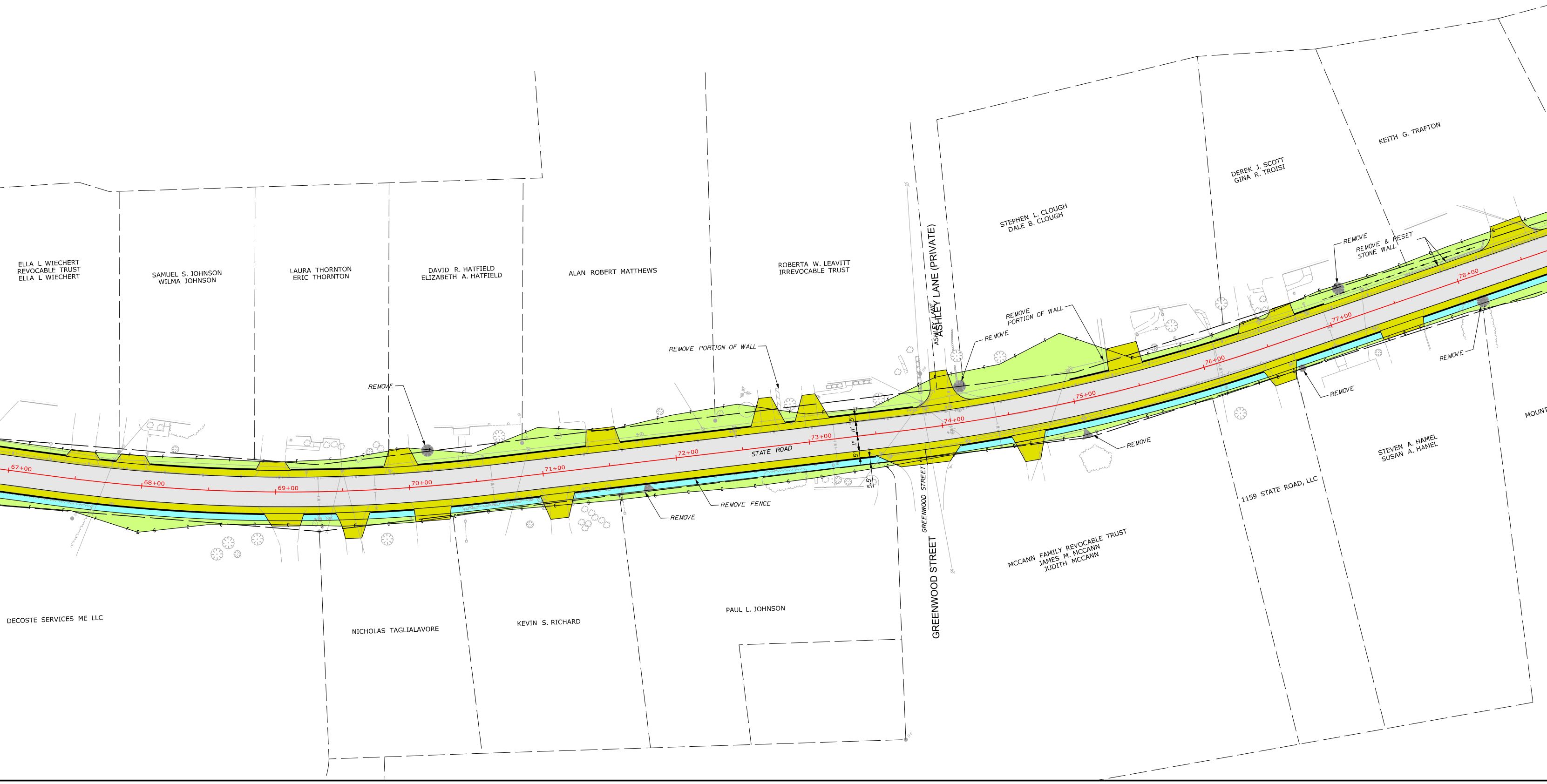
ELLA L WIECHERT
REVOCABLE TRUST
ELLA L WIECHERT
SAMUEL S. JOHNSON
WILMA JOHNSON
LAURA THORNTON
ERIC THORNTON
DAVID R. HATFIELD
ELIZABETH A. HATFIELD
ALAN ROBERT MATTHEWS
ROBERTA W. LEAVITT
IRREVOCABLE TRUST
ASHLEY LANE (PRIVATE)
ASHLEY LANE
STEPHEN L. CLOUGH
DALE B. CLOUGH
DEREK J. SCOTT
GINA R. TROISI
KEITH G. TRAFTON
REMOVE
REMOVE & RESET
STONE WALL
REMOVE
PORTION OF WALL
REMOVE
REMOVE PORTION OF WALL
REMOVE
67+00
68+00
69+00
70+00
71+00
72+00
STATE ROAD
73+00
74+00
75+00
76+00
77+00
78+00
5'
11'
11'
5'
5.5'
REMOVE
REMOVE
REMOVE
REMOVE FENCE
REMOVE
GREENWOOD STREET
GREENWOOD STREET
MOUNT
STEVEN A. HAMEL
SUSAN A. HAMEL
1159 STATE ROAD, LLC
MCCANN FAMILY REVOCABLE TRUST
JAMES M. MCCANN
JUDITH MCCANN
DECOSTE SERVICES ME LLC
NICHOLAS TAGLIALAVORE
KEVIN S. RICHARD
PAUL L. JOHNSON

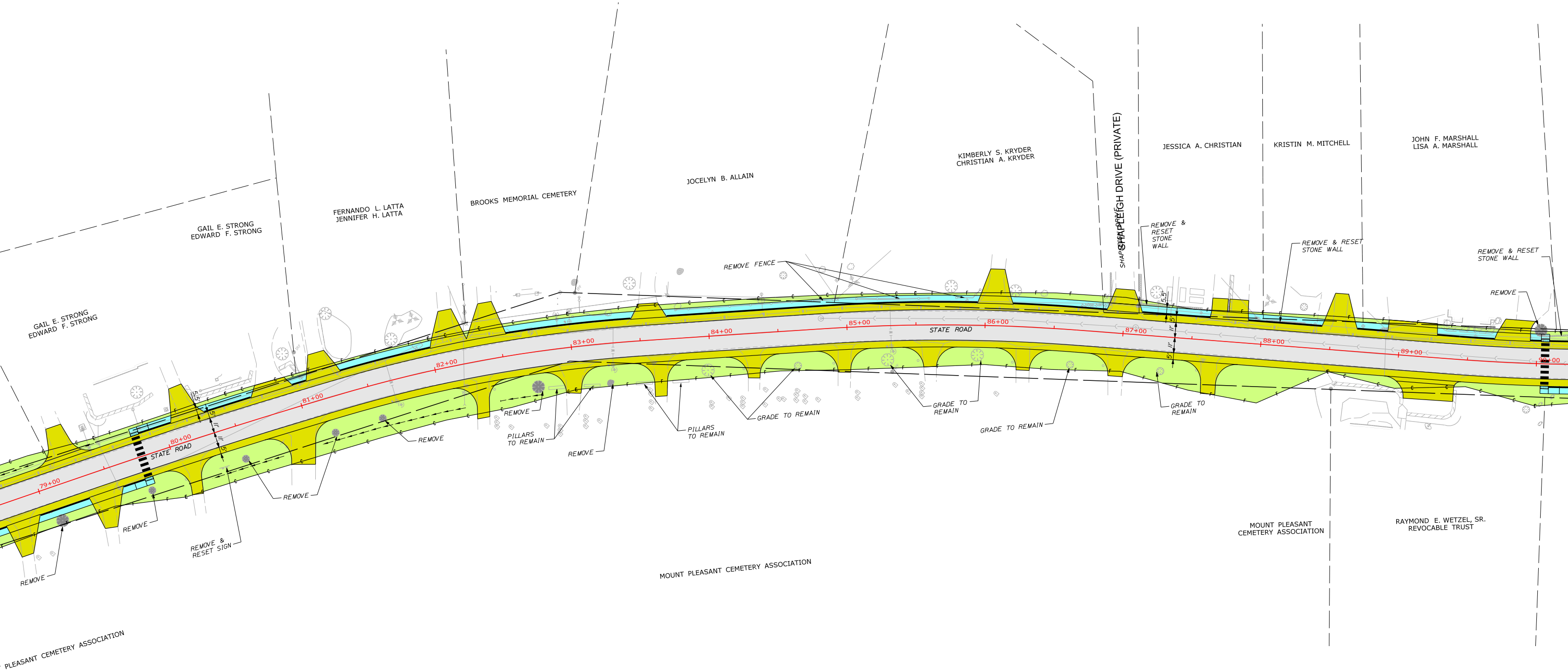
GAIL E. STRONG
EDWARD F. STRONG
FERNANDO L. LATTA
JENNIFER H. LATTA
BROOKS MEMORIAL CEMETERY
JOCELYN B. ALLAIN
KIMBERLY S. KRYDER
CHRISTIAN A. KRYDER
SHAPLEIGH DRIVE (PRIVATE)
SHAPLEIGH DRIVE
JESSICA A. CHRISTIAN
KRISTIN M. MITCHELL
JOHN F. MARSHALL
LISA A. MARSHALL
REMOVE & RESET STONE WALL
REMOVE & RESET STONE WALL
REMOVE & RESET STONE WALL
REMOVE FENCE
REMOVE
GAIL E. STRONG
EDWARD F. STRONG
5.5'
5'
11'
11'
5'
STATE ROAD
STATE ROAD
79+00
80+00
81+00
82+00
83+00
84+00
85+00
86+00
87+00
88+00
89+00
90+00
REMOVE
REMOVE
PILLARS TO REMAIN
REMOVE
PILLARS TO REMAIN
GRADE TO REMAIN
GRADE TO REMAIN
GRADE TO REMAIN
GRADE TO REMAIN
REMOVE
REMOVE
REMOVE & RESET SIGN
REMOVE
REMOVE
MOUNT PLEASANT CEMETERY ASSOCIATION
RAYMOND E. WETZEL, SR. REVOCABLE TRUST
MOUNT PLEASANT CEMETERY ASSOCIATION
PLEASANT CEMETERY ASSOCIATION

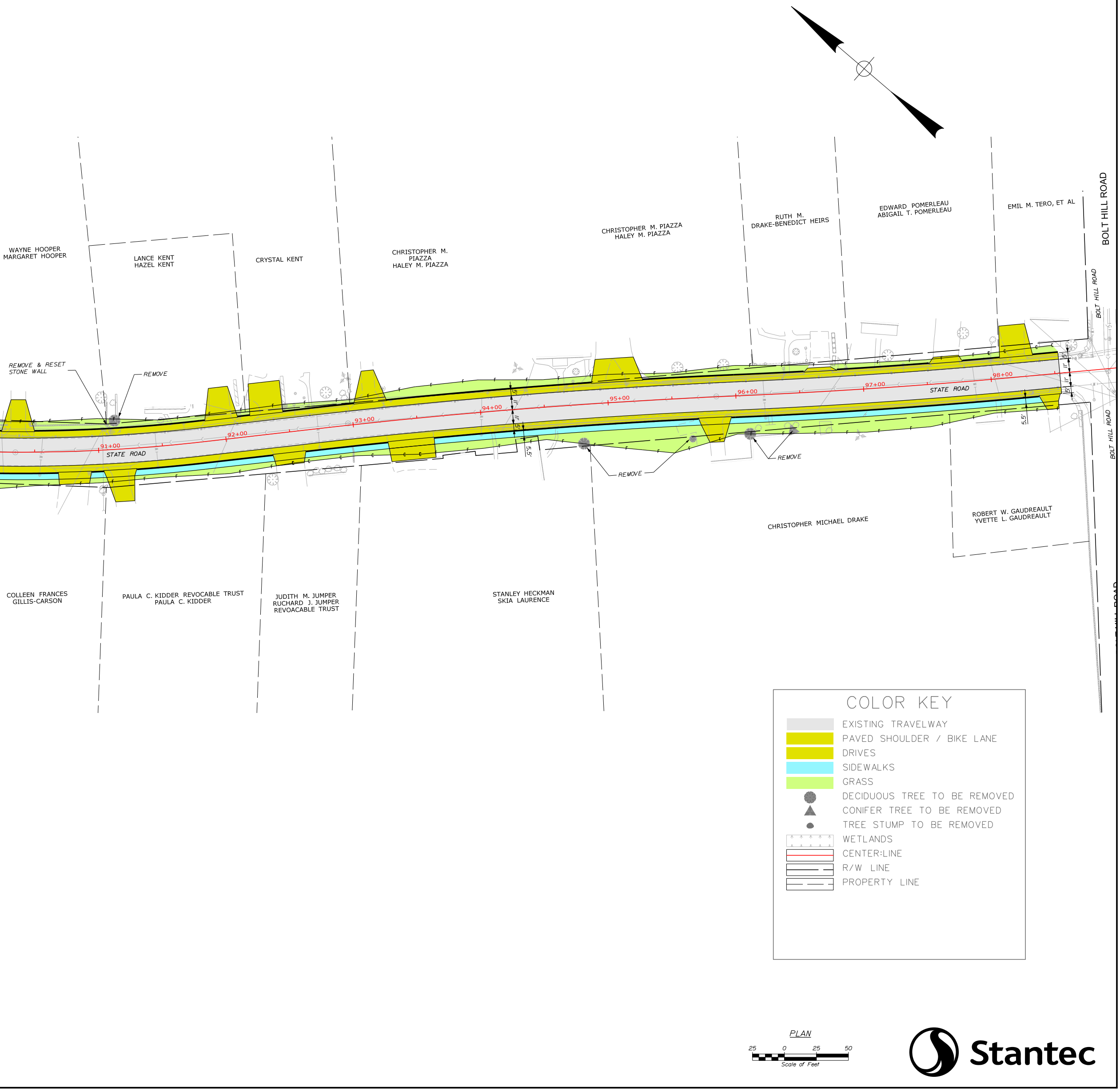
WAYNE HOOPER
MARGARET HOOPER
LANCE KENT
HAZEL KENT
CRYSTAL KENT
CHRISTOPHER M. PIAZZA
HALEY M. PIAZZA
CHRISTOPHER M. PIAZZA
HALEY M. PIAZZA
RUTH M. DRAKE-BENEDICT HEIRS
EDWARD POMERLEAU
ABIGAIL T. POMERLEAU
EMIL M. TERO, ET AL
BOLT HILL ROAD
BOLT HILL ROAD
BOLT HILL ROAD
BOLT HILL ROAD
REMOVE & RESET STONE WALL
REMOVE
REMOVE
REMOVE
STATE ROAD
STATE ROAD
91+00
92+00
93+00
94+00
95+00
96+00
97+00
98+00
5'
11'
11'
5'
5.5'
5'
11'
11'
5'
5.5'
CHRISTOPHER MICHAEL DRAKE
ROBERT W. GAUDREAULT
YVETTE L. GAUDREAULT
COLLEEN FRANCES GILLIS-CARSON
PAULA C. KIDDER REVOCABLE TRUST
PAULA C. KIDDER
JUDITH M. JUMPER
RUCHARD J. JUMPER
REVOACABLE TRUST
STANLEY HECKMAN
SKIA LAURENCE
COLOR KEY
EXISTING TRAVELWAY
PAVED SHOULDER / BIKE LANE
DRIVES
SIDEWALKS
GRASS
DECIDUOUS TREE TO BE REMOVED
CONIFER TREE TO BE REMOVED
TREE STUMP TO BE REMOVED
WETLANDS
CENTER:LINE
R/W LINE
PROPERTY LINE
PLAN
25
0
25
50
Scale of Feet
Stantec