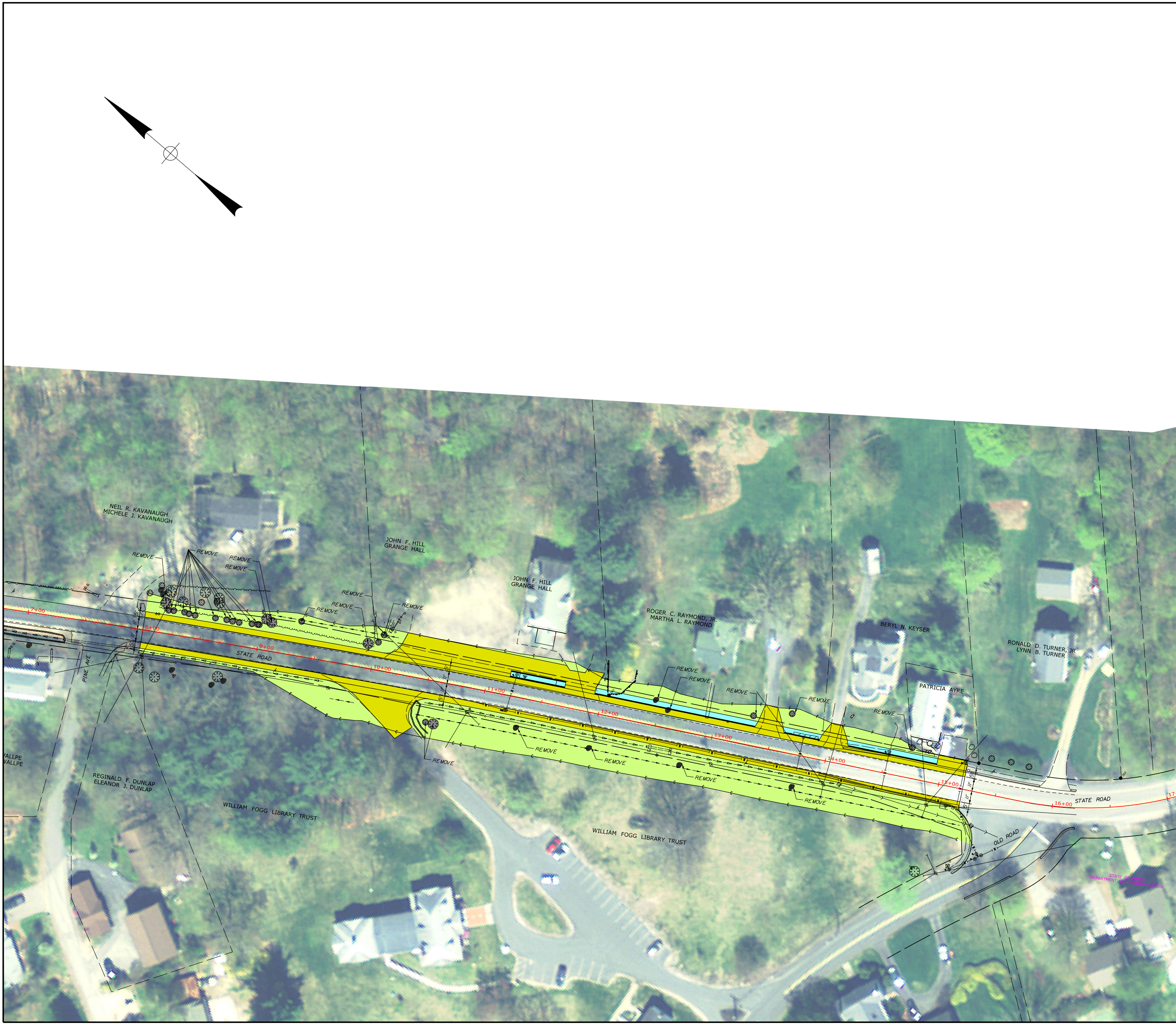
NEIL R. KAVANAUGH
MICHELE J. KAVANAUGH
JOHN F. HILL
GRANGE HALL
JOHN F. HILL
GRANGE HALL
ROGER C. RAYMOND, JR.
MARTHA L. RAYMOND
BERYL N. KEYSER
RONALD D. TURNER, JR
LYNN B. TURNER
PATRICIA AYRE
REMOVE
REMOVE
REMOVE
REMOVE
REMOVE
REMOVE
REMOVE
REMOVE
REMOVE
REMOVE
REMOVE
REMOVE
REMOVE
REMOVE
REMOVE
REMOVE
REMOVE
REMOVE
REMOVE
7+00
8+00
9+00
10+00
11+00
12+00
13+00
14+00
15+00
16+00
17+
5'
11'
11'
5'
STATE ROAD
STATE ROAD
PINE AVE
OLD ROAD
IPF
IRF
WALLPE
WALLPE
REGINALD F. DUNLAP
ELEANOR J. DUNLAP
WILLIAM FOGG LIBRARY TRUST
WILLIAM FOGG LIBRARY TRUST
STATE OF MAINE
DEPARTMENT OF TRANSPORTATION


+00
18+00
19+00
20+00
21+00
STATE ROAD
22+00
23+00
24+00
25+00
26+00
OLD LIBBEY LANE
LIBBEY LANE
27+00
28+00
STATE ROAD
29+00
30+00
WILTSHIRE ROAD


STATE OF MAINE
DEPARTMENT OF TRANSPORTATION
STATE OF MAINE
DEPARTMENT OF TRANSPORTATION
RECTANGULAR RAPID FLASHING BEACON
STATE ROAD
STATE ROAD
31+00
32+00
33+00
34+00
35+00
36+00
37+00
38+00
39+00
40+00
41+00
REMOVE
REMOVE
RECTANGULAR RAPID FLASHING BEACON
DIXON ROAD
ERIC J. OUELLETTE
AMANDA L. OUELLETTE
ERIC J. OUELLETTE
AMANDA L. OUELLETTE
ERIC J. OUELLETTE
AMANDA L. OUELLETTE

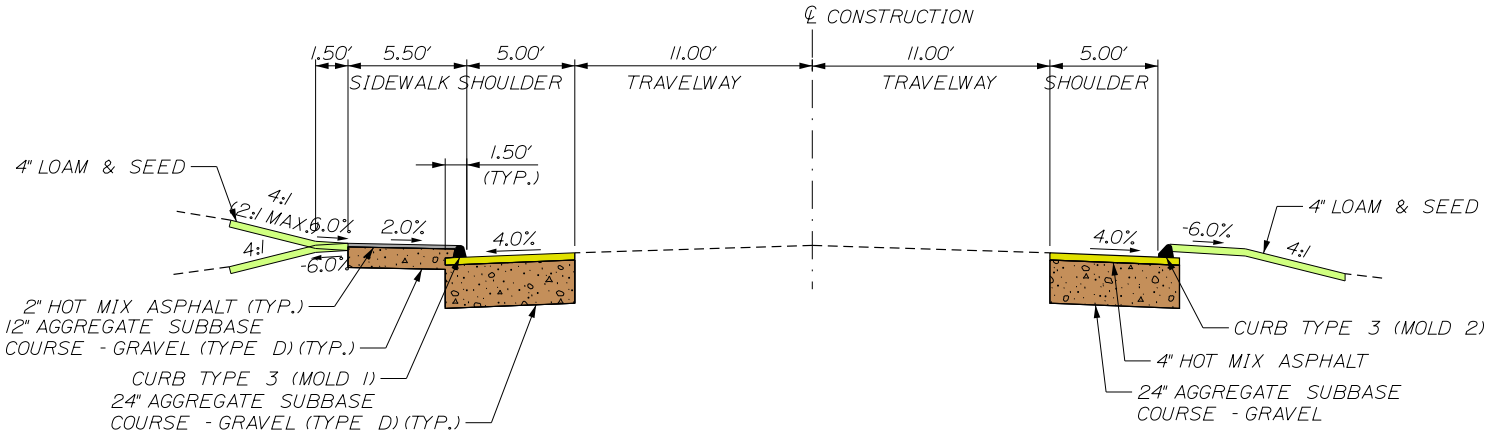
℄ CONSTRUCTION
1.50'
5.50'
5.00'
11.00'
11.00'
5.00'
SIDEWALK
SHOULDER
TRAVELWAY
TRAVELWAY
SHOULDER
1.50'
(TYP.)
4" LOAM & SEED
4:1
(2:1 MAX.)
6.0%
2.0%
4.0%
4:1
-6.0%
4.0%
-6.0%
4" LOAM & SEED
4:1
2" HOT MIX ASPHALT (TYP.)
12" AGGREGATE SUBBASE COURSE - GRAVEL (TYPE D) (TYP.)
CURB TYPE 3 (MOLD 1)
24" AGGREGATE SUBBASE COURSE - GRAVEL (TYPE D) (TYP.)
CURB TYPE 3 (MOLD 2)
4" HOT MIX ASPHALT
24" AGGREGATE SUBBASE COURSE - GRAVEL

TYPICAL SHOULDER CONSTRUCTION
WITH TYPE 3 CURB AND BITUMINOUS SIDEWALK

4"
24"
COU

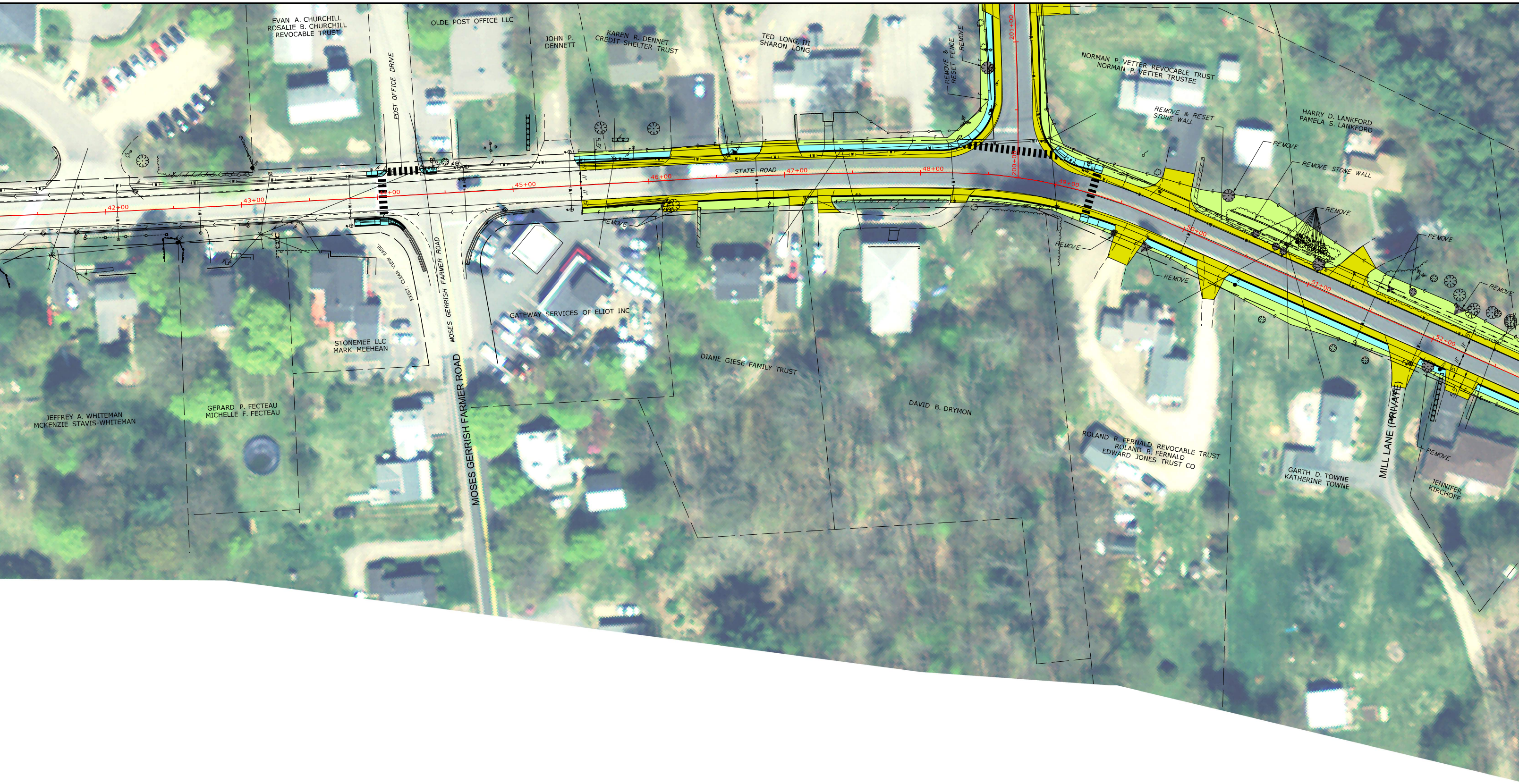
EVAN A. CHURCHILL
ROSALIE B. CHURCHILL
REVOCABLE TRUST
OLDE POST OFFICE LLC
JOHN P.
DENNETT
KAREN R. DENNET
CREDIT SHELTER TRUST
TED LONG, III
SHARON LONG
REMOVE & RESET FENCE
REMOVE
NORMAN P. VETTER REVOCABLE TRUST
NORMAN P. VETTER TRUSTEE
REMOVE & RESET
STONE WALL
HARRY D. LANKFORD
PAMELA S. LANKFORD
REMOVE
REMOVE STONE WALL
REMOVE
REMOVE
REMOVE
POST OFFICE DRIVE
STATE ROAD
42+00
43+00
44+00
45+00
46+00
47+00
48+00
49+00
50+00
51+00
52+00
200+00
201+00
5.5'
11'
11'
5'
REMOVE
REMOVE
REMOVE
REMOVE
EXIST. CLEAR VIEW EASE.
MOSES GERRISH FARMER ROAD
MOSES GERRISH FARMER ROAD
GATEWAY SERVICES OF ELIOT INC
STONEMEE LLC
MARK MEEHEAN
DIANE GIESE FAMILY TRUST
DAVID B. DRYMON
JEFFREY A. WHITEMAN
MCKENZIE STAVIS-WHITEMAN
GERARD P. FECTEAU
MICHELLE F. FECTEAU
ROLAND R. FERNALD REVOCABLE TRUST
ROLAND R. FERNALD
EDWARD JONES TRUST CO
GARTH D. TOWNE
KATHERINE TOWNE
MILL LANE (PRIVATE)
REMOVE
JENNIFER
KIRCHOFF

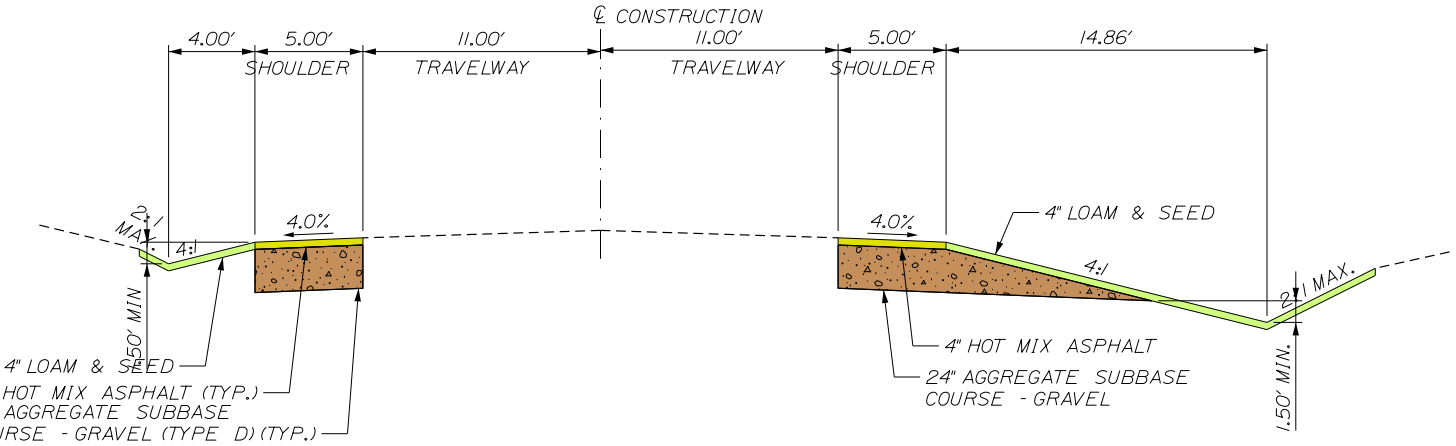
℄ CONSTRUCTION
4.00'
5.00'
SHOULDER
11.00'
TRAVELWAY
11.00'
TRAVELWAY
5.00'
SHOULDER
14.86'
2:1 MAX.
4:1
4.0%
4.0%
4" LOAM & SEED
4:1
2:1 MAX.
1.50' MIN
4" LOAM & SEED
HOT MIX ASPHALT (TYP.)
AGGREGATE SUBBASE
URSE - GRAVEL (TYPE D)(TYP.)
4" HOT MIX ASPHALT
24" AGGREGATE SUBBASE
COURSE - GRAVEL
1.50' MIN.

TYPICAL SHOULDER CONSTRUCTION
WITH OPEN DRAINAGE

ST

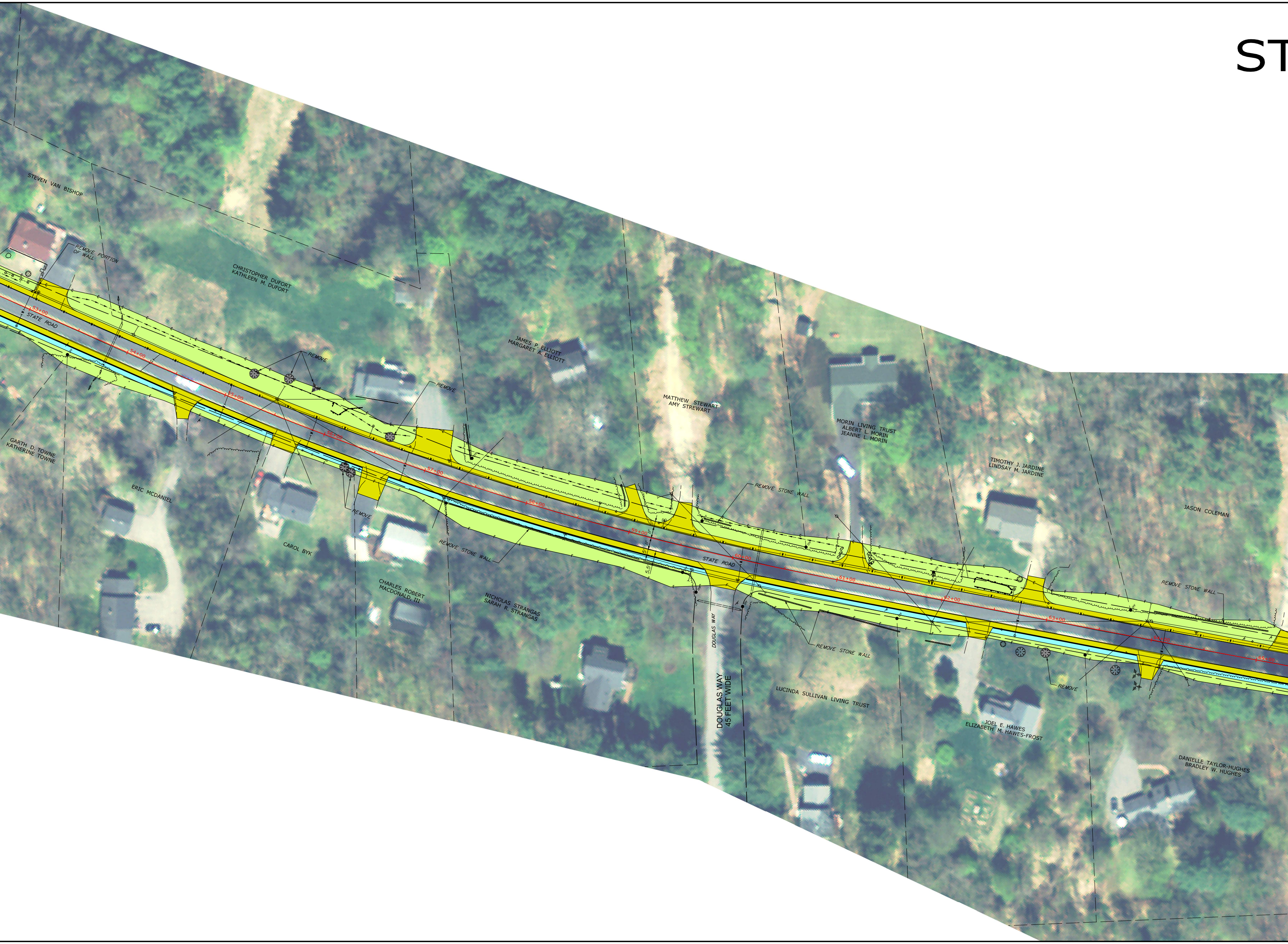
STEVEN VAN BISHOP
REMOVE PORTION OF WALL
CHRISTOPHER DUFORT
KATHLEEN M. DUFORT
53+00
STATE ROAD
54+00
55+00
56+00
57+00
58+00
59+00
60+00
61+00
62+00
63+00
64+00
65+00
REMOVE
REMOVE
REMOVE
REMOVE
JAMES P. ELLIOTT
MARGARET A. ELLIOTT
GARTH D. TOWNE
KATHERINE TOWNE
ERIC MCDANIEL
CAROL BYK
REMOVE STONE WALL
CHARLES ROBERT
MACDONALD, III
NICHOLAS STRANGAS
SARAH R. STRANGAS
MATTHEW STEWART
AMY STREWART
MORIN LIVING TRUST
ALBERT L. MORIN
JEANNE L. MORIN
REMOVE STONE WALL
STATE ROAD
5.5'
5'
11'
DOUGLAS WAY
DOUGLAS WAY
45 FEET WIDE
REMOVE STONE WALL
LUCINDA SULLIVAN LIVING TRUST
TIMOTHY J. JARDINE
LINDSAY M. JARDINE
JASON COLEMAN
REMOVE STONE WALL
JOEL E. HAWES
ELIZABETH M. HAWES-FROST
DANIELLE TAYLOR-HUGHES
BRADLEY W. HUGHES

TATE ROAD HIGHWAY RECONSTRUCTION
ELIOT, MAINE
PUBLIC MEETING
JUNE 26, 2023

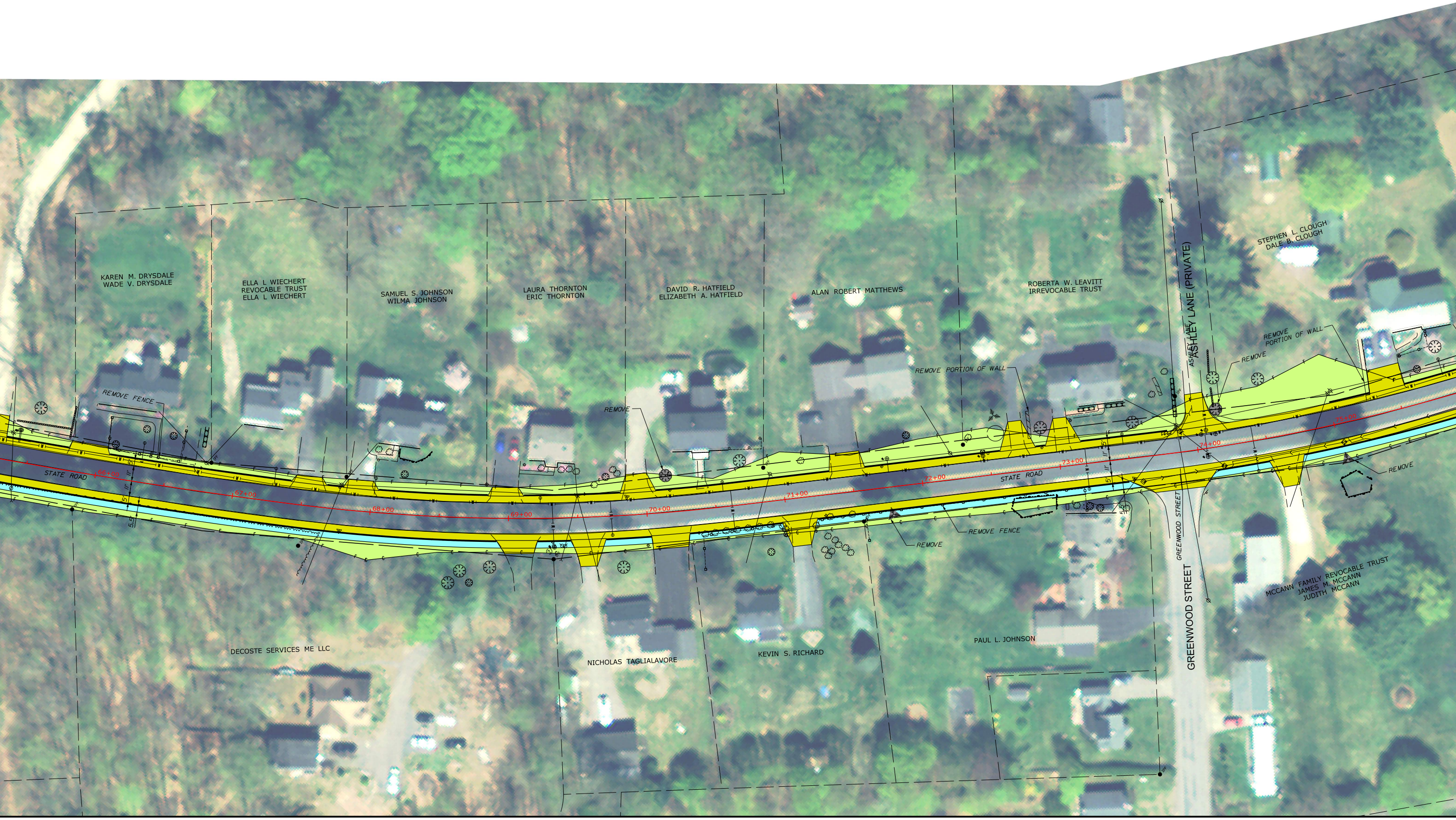
KAREN M. DRYSDALE
WADE V. DRYSDALE
ELLA L WIECHERT
REVOCABLE TRUST
ELLA L WIECHERT
SAMUEL S. JOHNSON
WILMA JOHNSON
LAURA THORNTON
ERIC THORNTON
DAVID R. HATFIELD
ELIZABETH A. HATFIELD
ALAN ROBERT MATTHEWS
ROBERTA W. LEAVITT
IRREVOCABLE TRUST
STEPHEN L. CLOUGH
DALE B. CLOUGH
ASHLEY LANE (PRIVATE)
ASHLEY LANE
REMOVE FENCE
REMOVE
REMOVE PORTION OF WALL
REMOVE
PORTION OF WALL
REMOVE
STATE ROAD
66+00
67+00
68+00
69+00
70+00
71+00
72+00
73+00
74+00
75+00
STATE ROAD
11'
11'
5'
5.5'
REMOVE FENCE
REMOVE
REMOVE
GREENWOOD STREET
GREENWOOD STREET
DECOSTE SERVICES ME LLC
NICHOLAS TAGLIALAVORE
KEVIN S. RICHARD
PAUL L. JOHNSON
MCCANN FAMILY REVOCABLE TRUST
JAMES M. MCCANN
JUDITH MCCANN

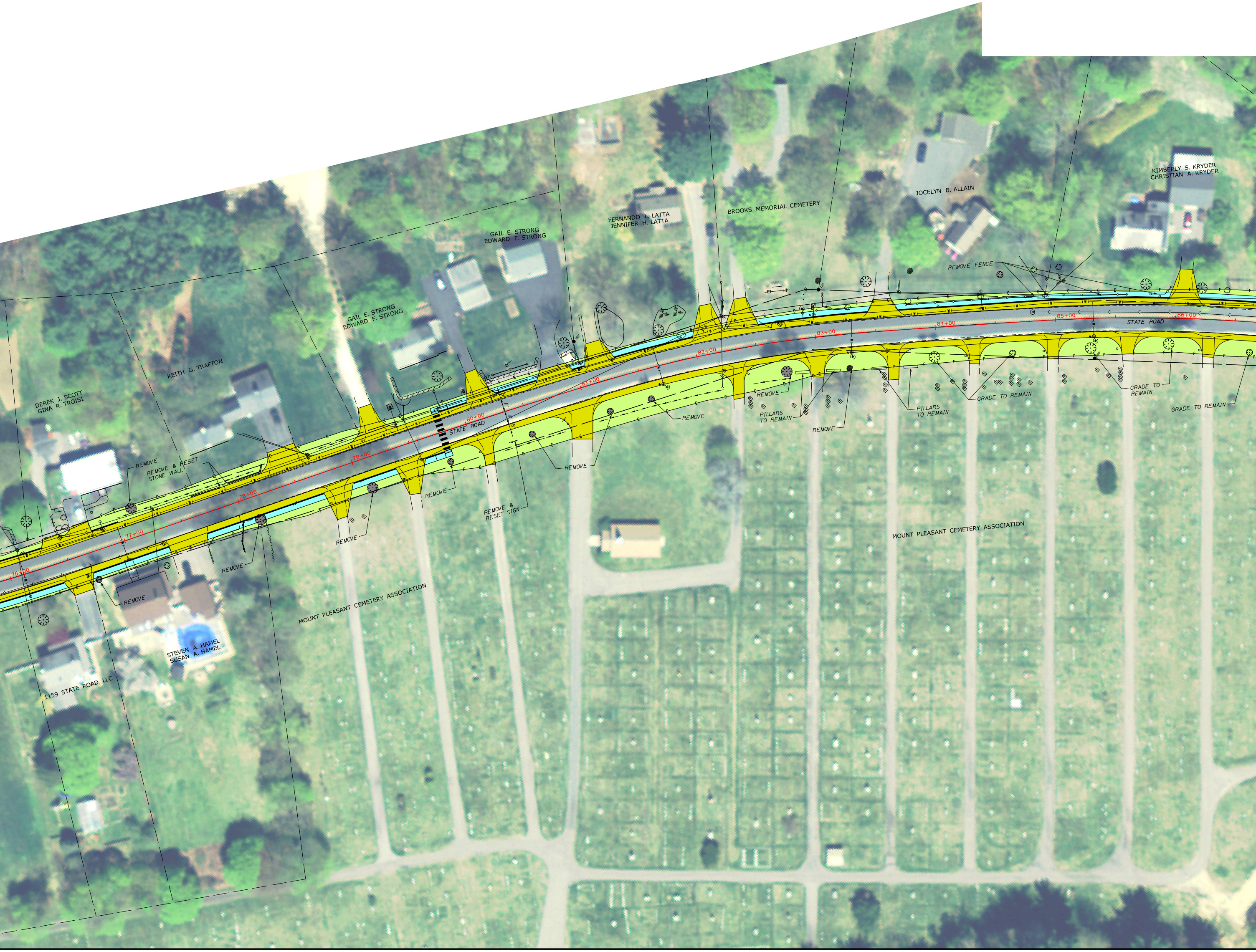
GAIL E. STRONG
EDWARD F. STRONG
FERNANDO L. LATTA
JENNIFER H. LATTA
BROOKS MEMORIAL CEMETERY
JOCELYN B. ALLAIN
KIMBERLY S. KRYDER
CHRISTIAN A. KRYDER
GAIL E. STRONG
EDWARD F. STRONG
KEITH G. TRAFTON
DEREK J. SCOTT
GINA R. TROISI
REMOVE FENCE
REMOVE
REMOVE & RESET
STONE WALL
76+00
77+00
78+00
79+00
80+00
81+00
82+00
83+00
84+00
85+00
86+00
STATE ROAD
STATE ROAD
REMOVE
REMOVE
REMOVE
REMOVE
REMOVE & RESET SIGN
REMOVE
REMOVE
REMOVE
PILLARS TO REMAIN
REMOVE
PILLARS TO REMAIN
GRADE TO REMAIN
GRADE TO REMAIN
GRADE TO REMAIN
MOUNT PLEASANT CEMETERY ASSOCIATION
MOUNT PLEASANT CEMETERY ASSOCIATION
STEVEN A. HAMEL
SUSAN A. HAMEL
1159 STATE ROAD, LLC

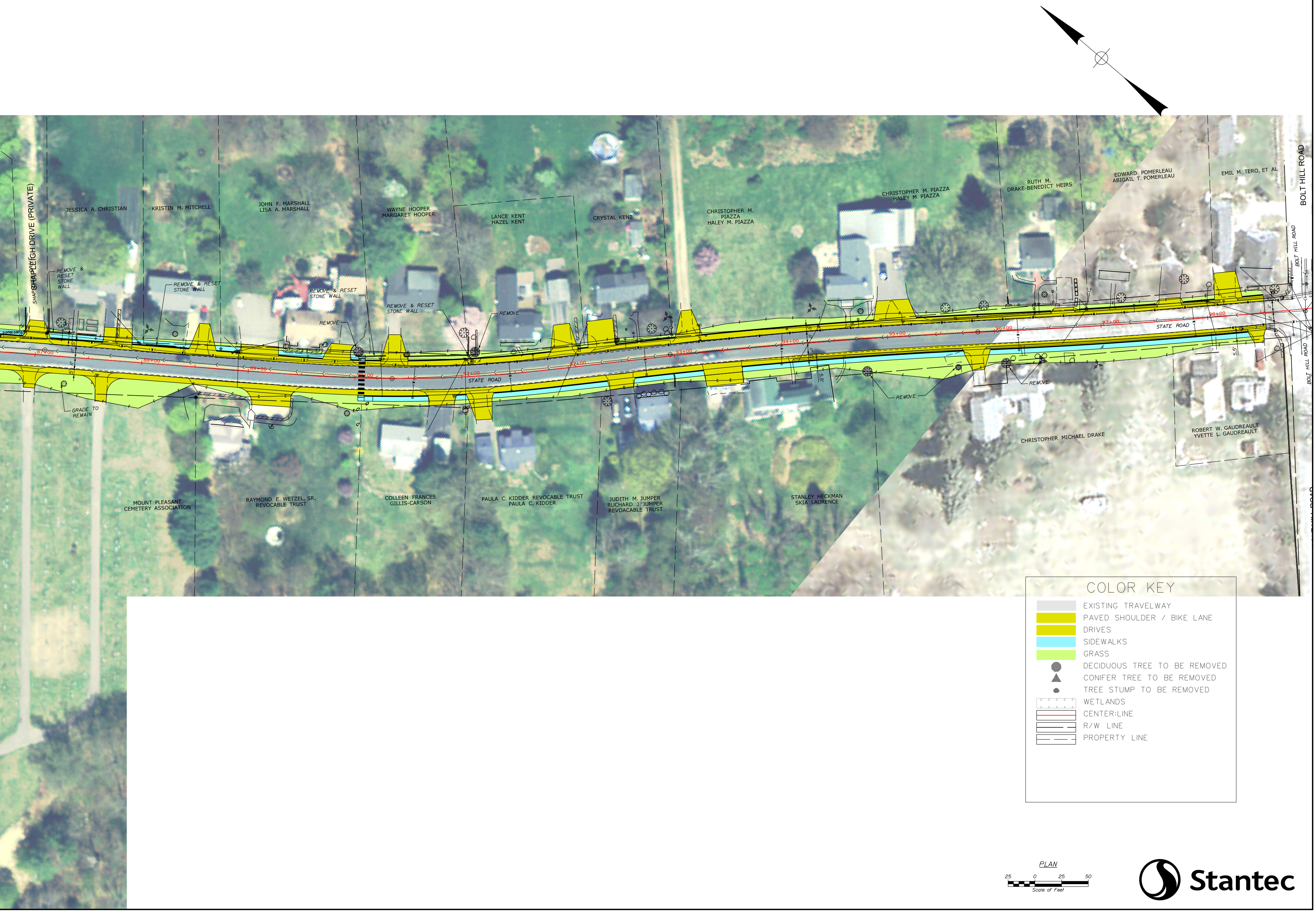
SHAPLEIGH DRIVE (PRIVATE)
SHAPLEIGH DRIVE
JESSICA A. CHRISTIAN
KRISTIN M. MITCHELL
JOHN F. MARSHALL
LISA A. MARSHALL
WAYNE HOOPER
MARGARET HOOPER
LANCE KENT
HAZEL KENT
CRYSTAL KENT
CHRISTOPHER M. PIAZZA
HALEY M. PIAZZA
CHRISTOPHER M. PIAZZA
HALEY M. PIAZZA
RUTH M. DRAKE-BENEDICT HEIRS
EDWARD POMERLEAU
ABIGAIL T. POMERLEAU
EMIL M. TERO, ET AL
BOLT HILL ROAD
BOLT HILL ROAD
BOLT HILL ROAD
REMOVE & RESET STONE WALL
REMOVE & RESET STONE WALL
REMOVE & RESET STONE WALL
REMOVE & RESET STONE WALL
REMOVE
REMOVE
REMOVE
REMOVE
GRADE TO REMAIN
STATE ROAD
STATE ROAD
87+00
88+00
89+00
90+00
91+00
92+00
93+00
94+00
95+00
96+00
97+00
98+00
5'
11'
11'
5'
5.5'
5.5'
MOUNT PLEASANT
CEMETERY ASSOCIATION
RAYMOND E. WETZEL, SR.
REVOCABLE TRUST
COLLEEN FRANCES
GILLIS-CARSON
PAULA C. KIDDER REVOCABLE TRUST
PAULA C. KIDDER
JUDITH M. JUMPER
RUCHARD J. JUMPER
REVOACABLE TRUST
STANLEY HECKMAN
SKIA LAURENCE
CHRISTOPHER MICHAEL DRAKE
ROBERT W. GAUDREAULT
YVETTE L. GAUDREAULT

COLOR KEY

⬜	EXISTING TRAVELWAY
🟨	PAVED SHOULDER / BIKE LANE
🟨	DRIVES
🟦	SIDEWALKS
🟩	GRASS
●	DECIDUOUS TREE TO BE REMOVED
▲	CONIFER TREE TO BE REMOVED
●	TREE STUMP TO BE REMOVED
▨	WETLANDS
—	CENTER LINE
—	R/W LINE
— —	PROPERTY LINE

PLAN

25 0 25 50

Scale of Feet

Stantec