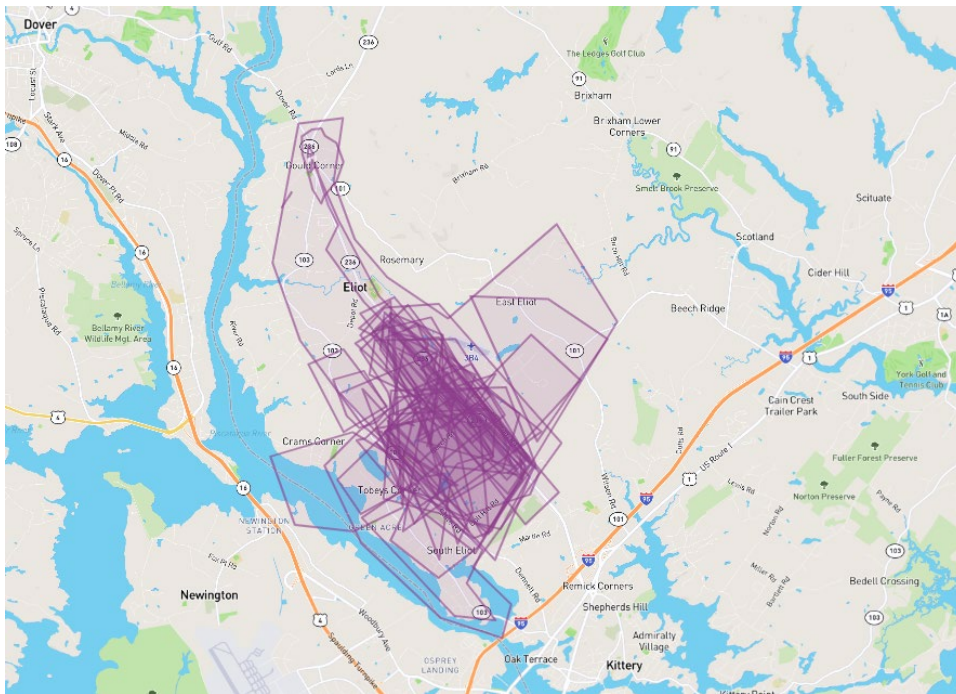




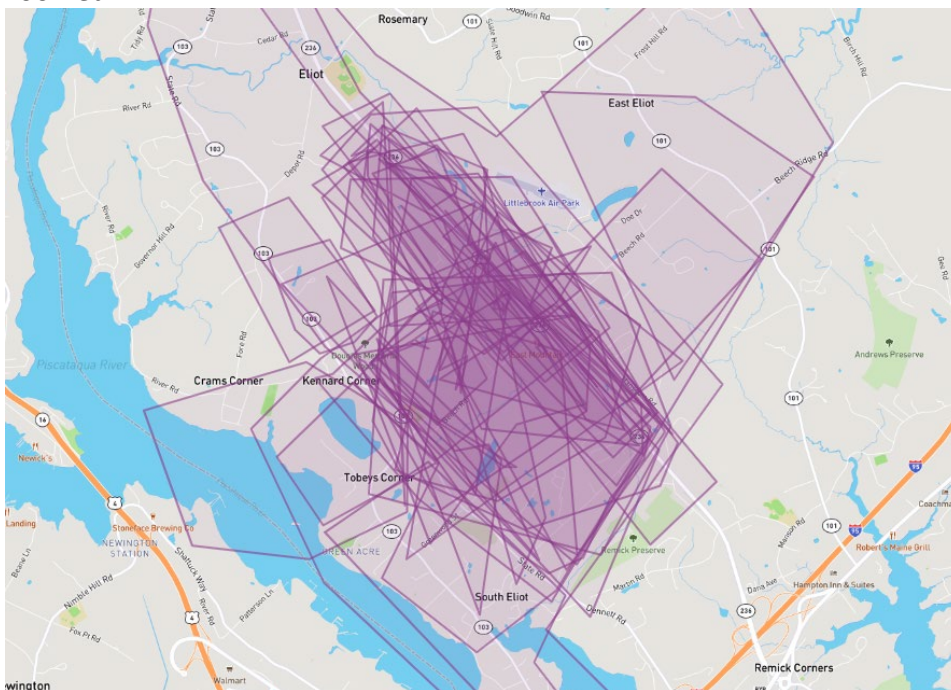
Eliot Comprehensive Plan Community Survey
Preliminary Results Summary
Map-based questions
May 9, 2023

From Question 5:

Optional: Draw on the map the area(s) in town where you would like to see growth by clicking on the button below.

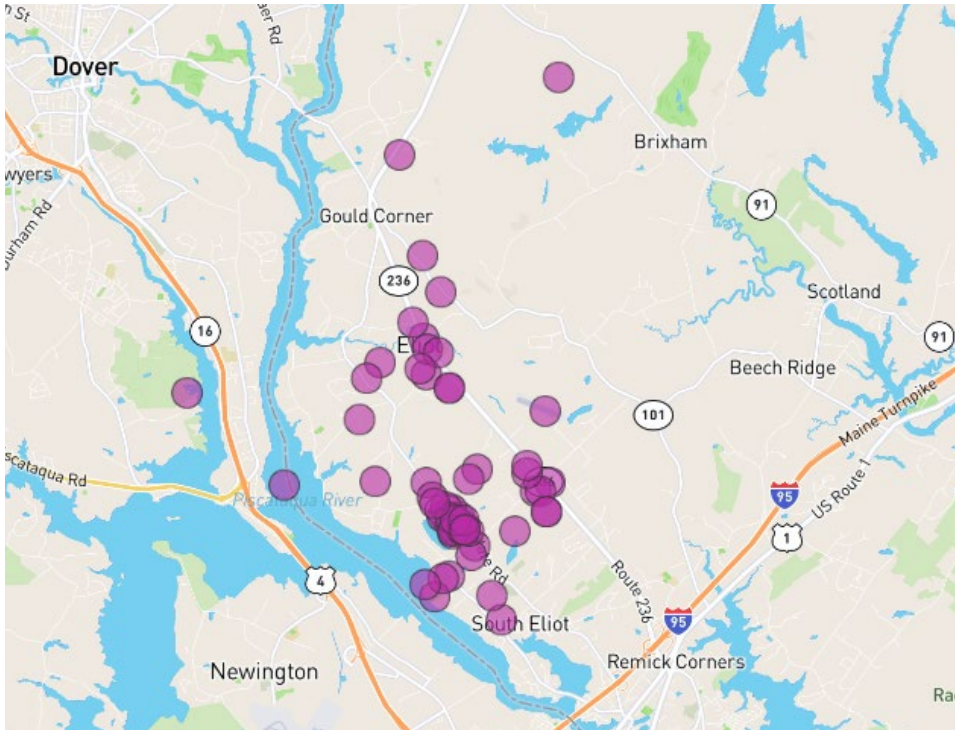


Zoomed in

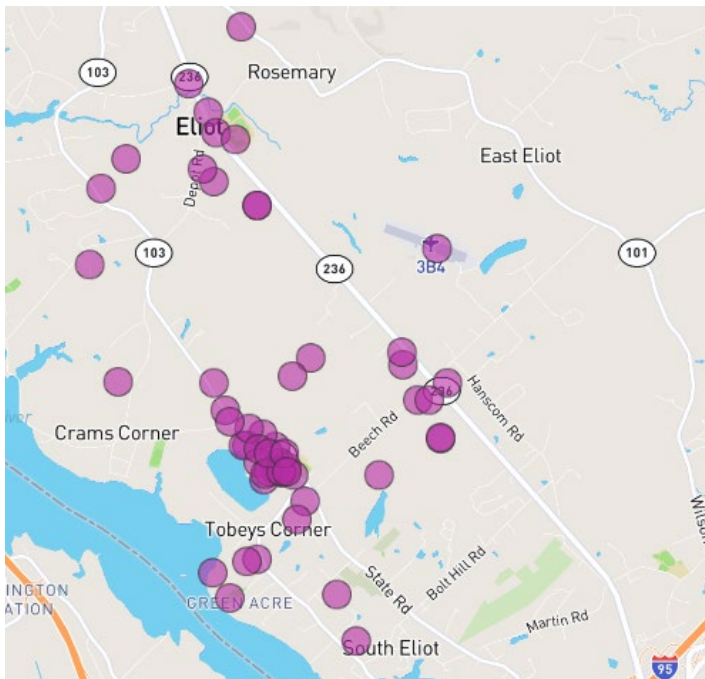


Question 12. Optional: Place your ideas for other community priorities on the map by clicking the buttons below and then drawing points, lines, or areas on the map.
If you don't want to map any of these priorities, click the > arrow at the bottom to continue to the next question.

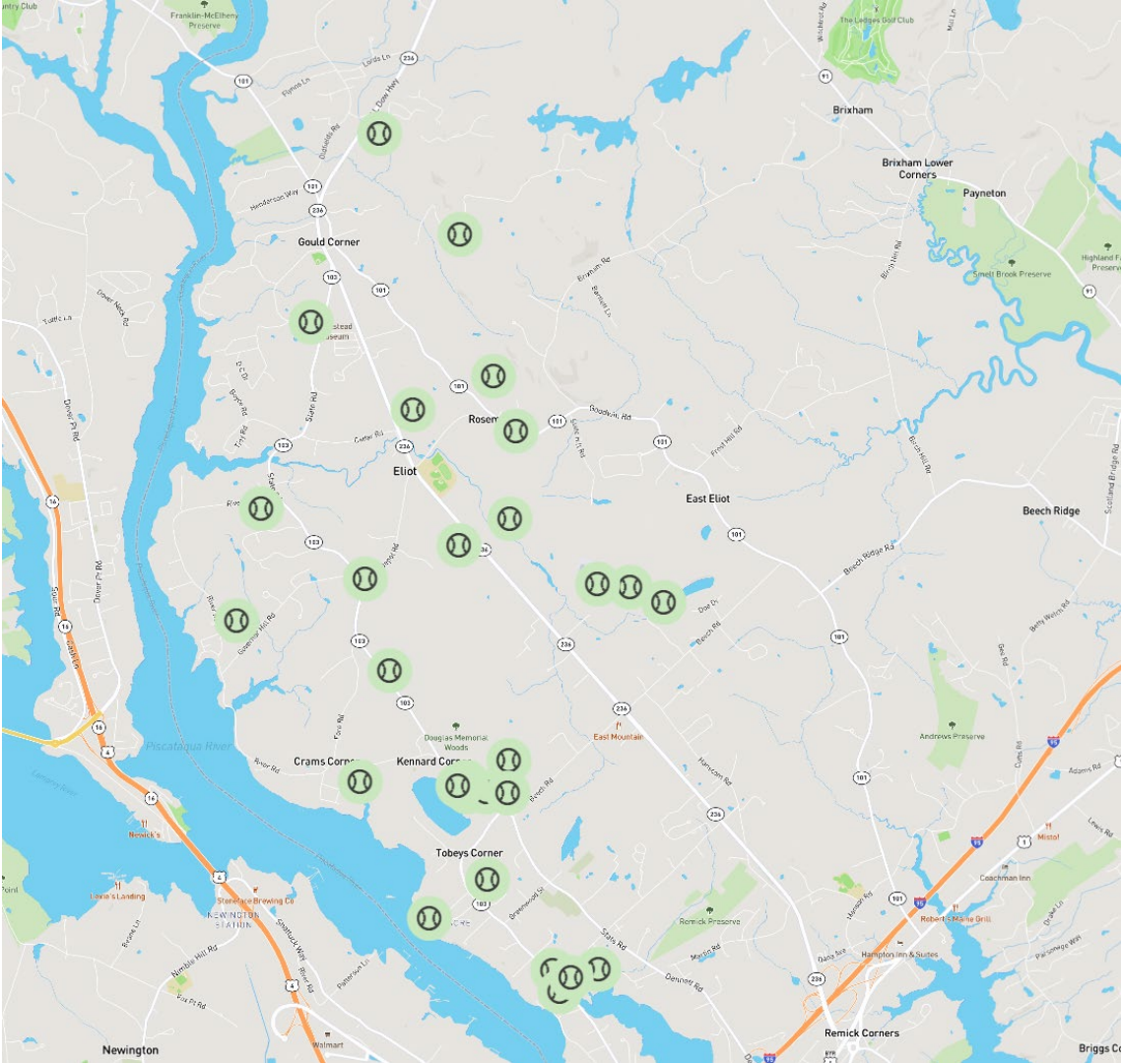
Community Gathering Space



Zoomed in

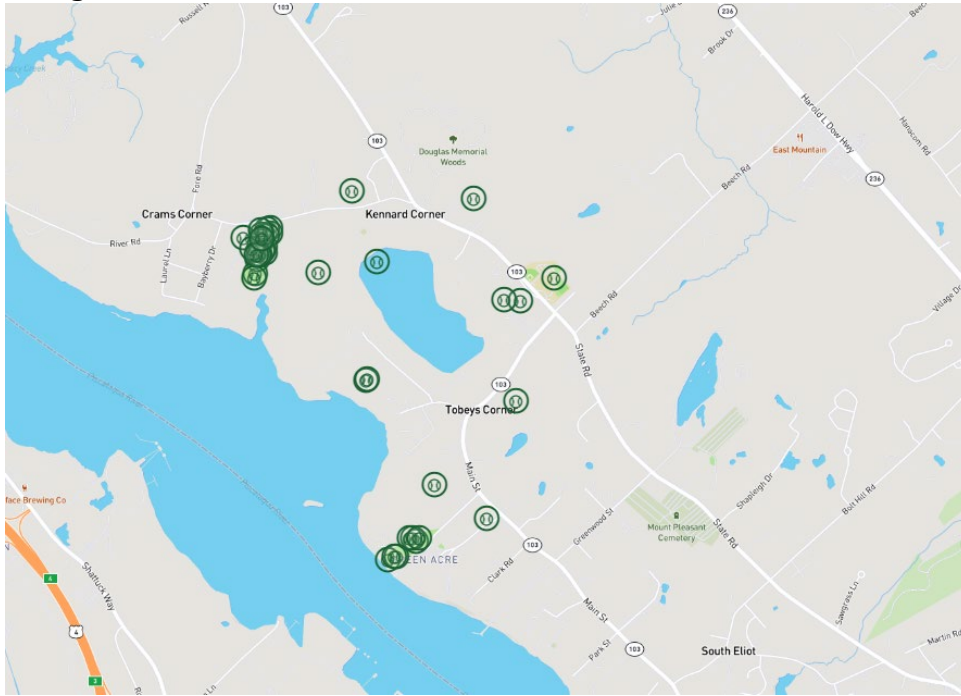


New Park

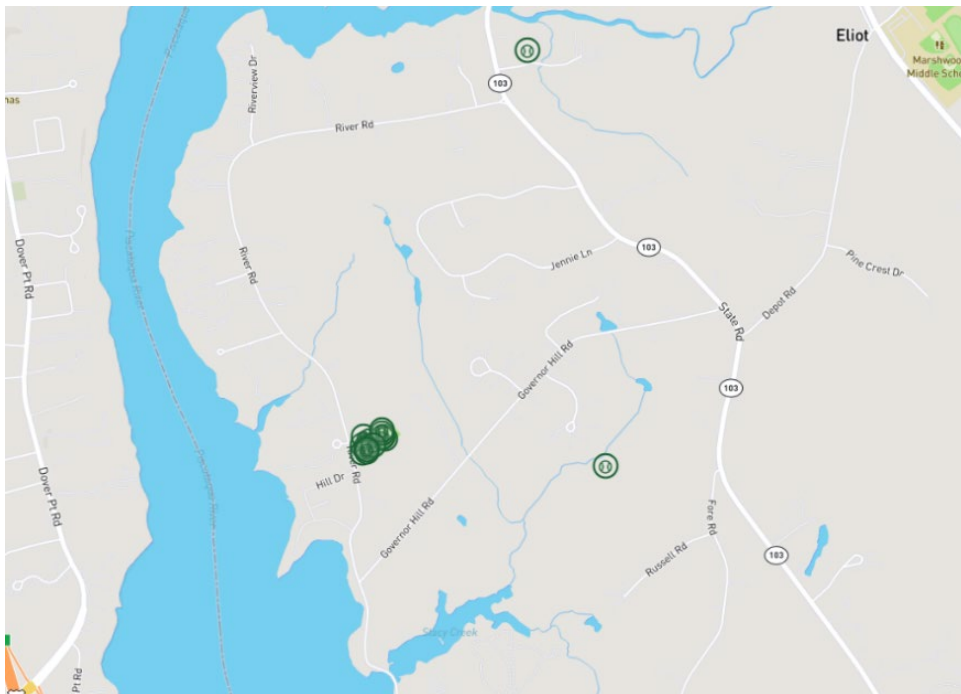


Improvement of Existing Park

Village area



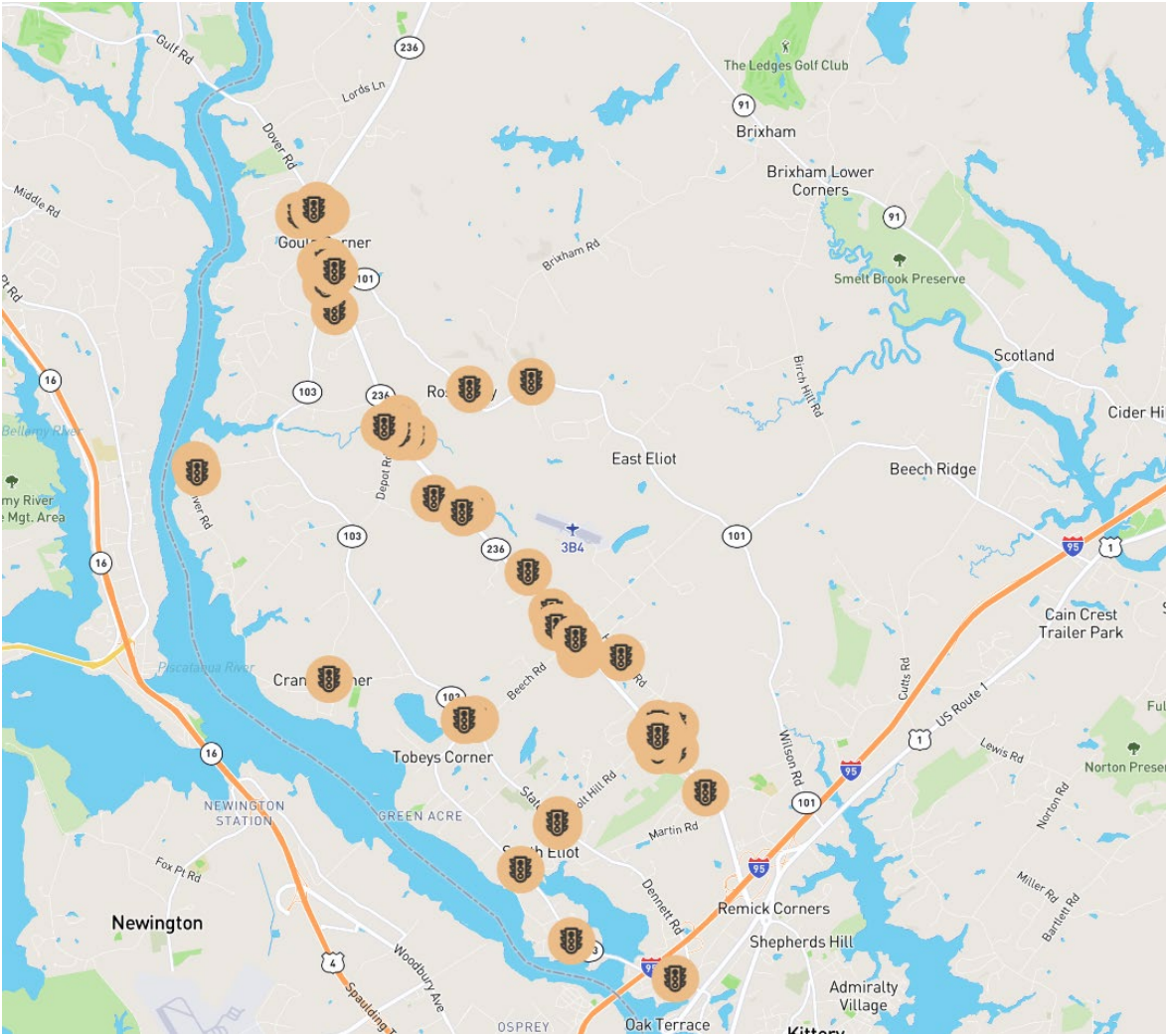
River Road area



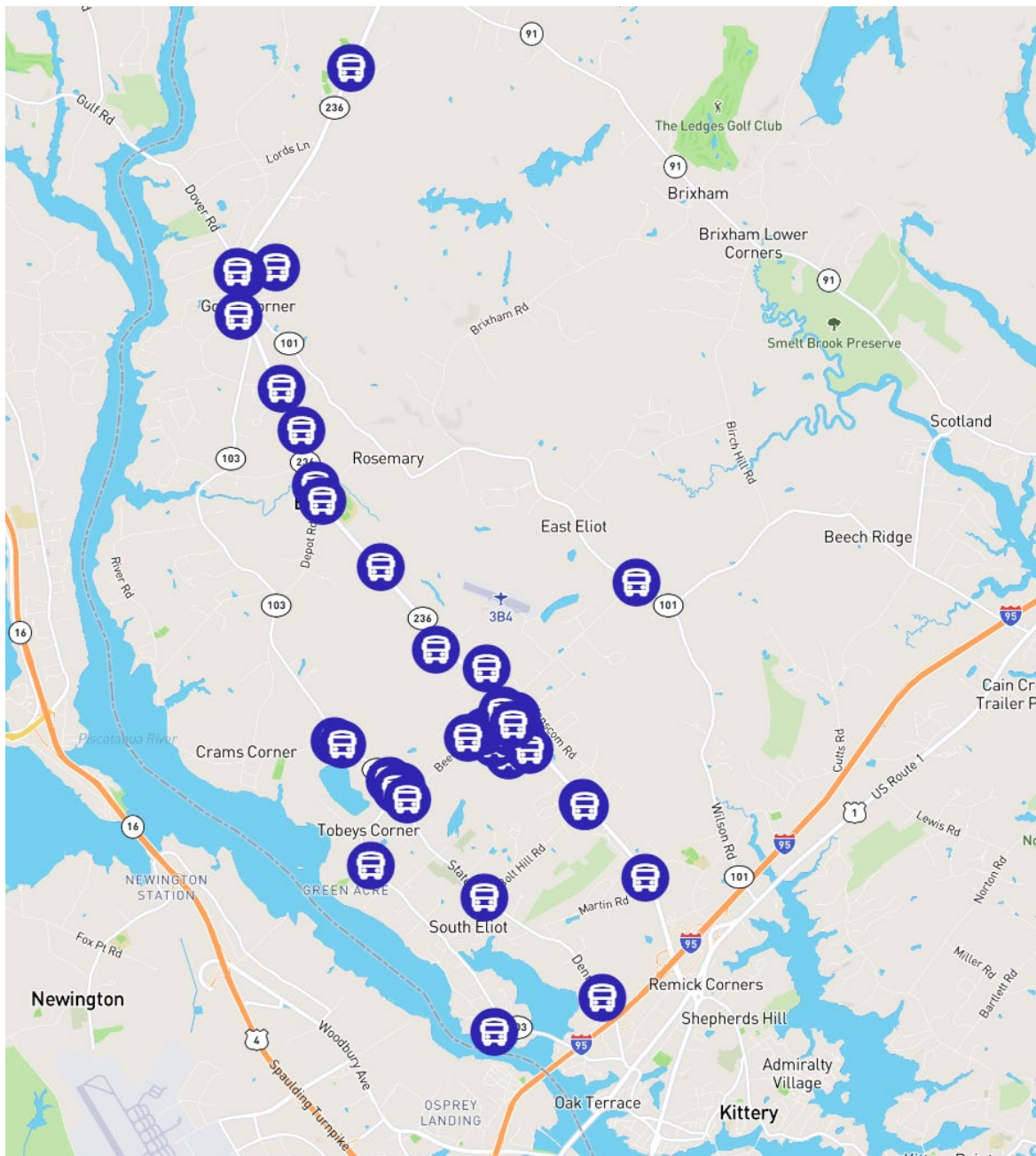
Road Improvement



Intersection Improvement



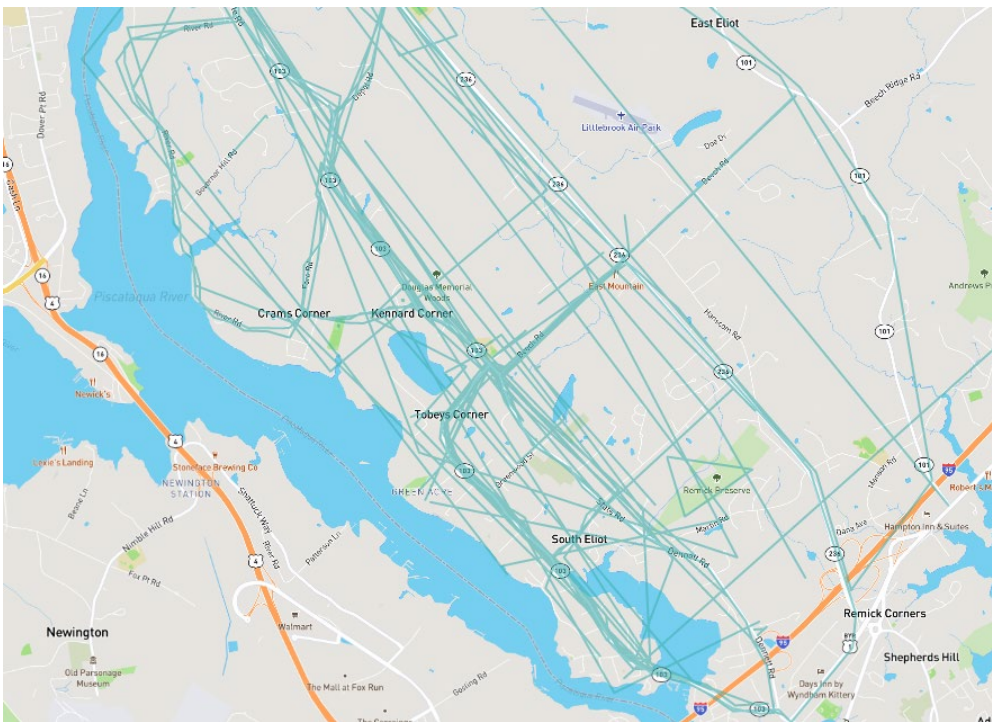
Transit Stop



Bicycle and Pedestrian Facility



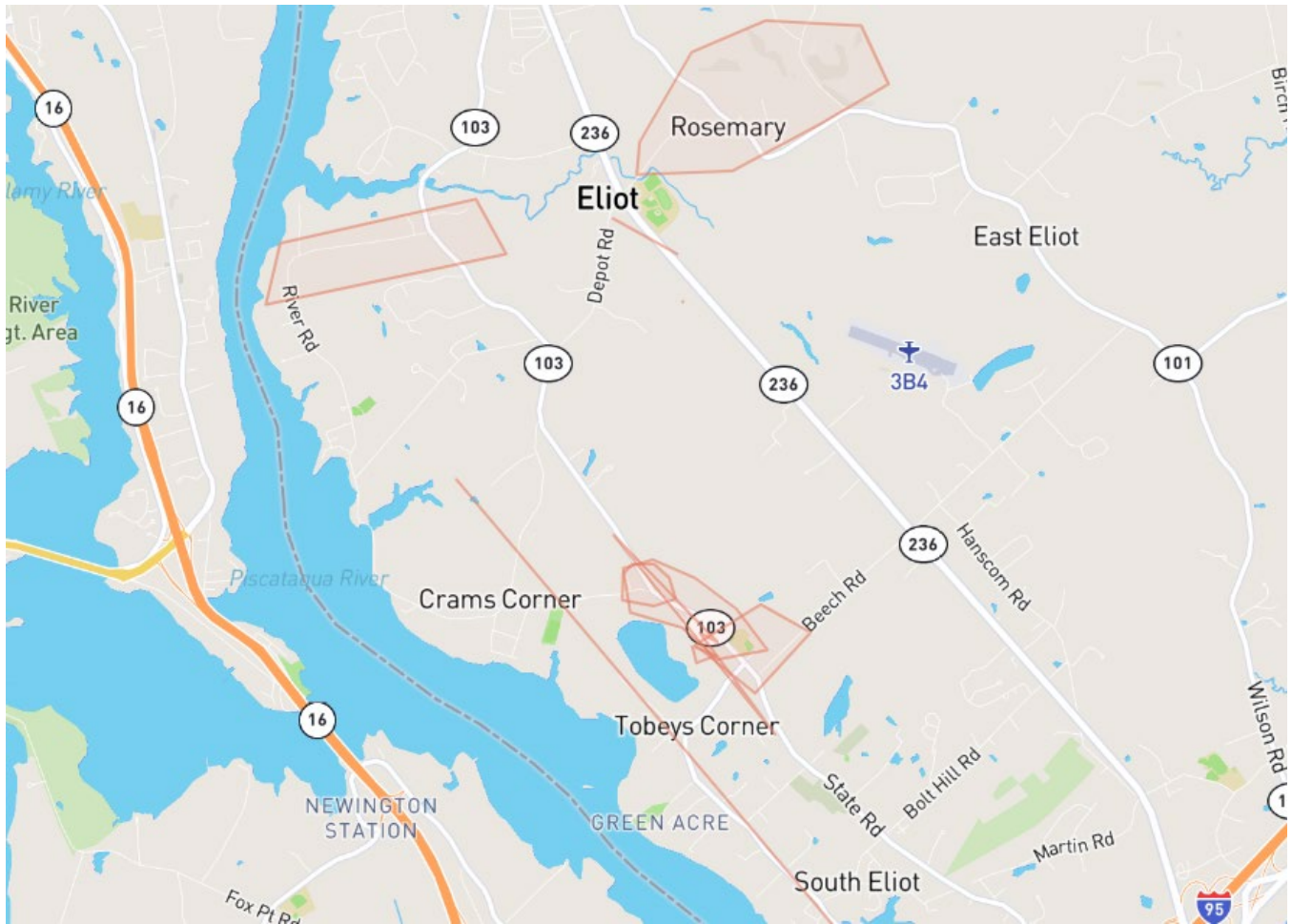
Zoomed In



Land Conservation Area

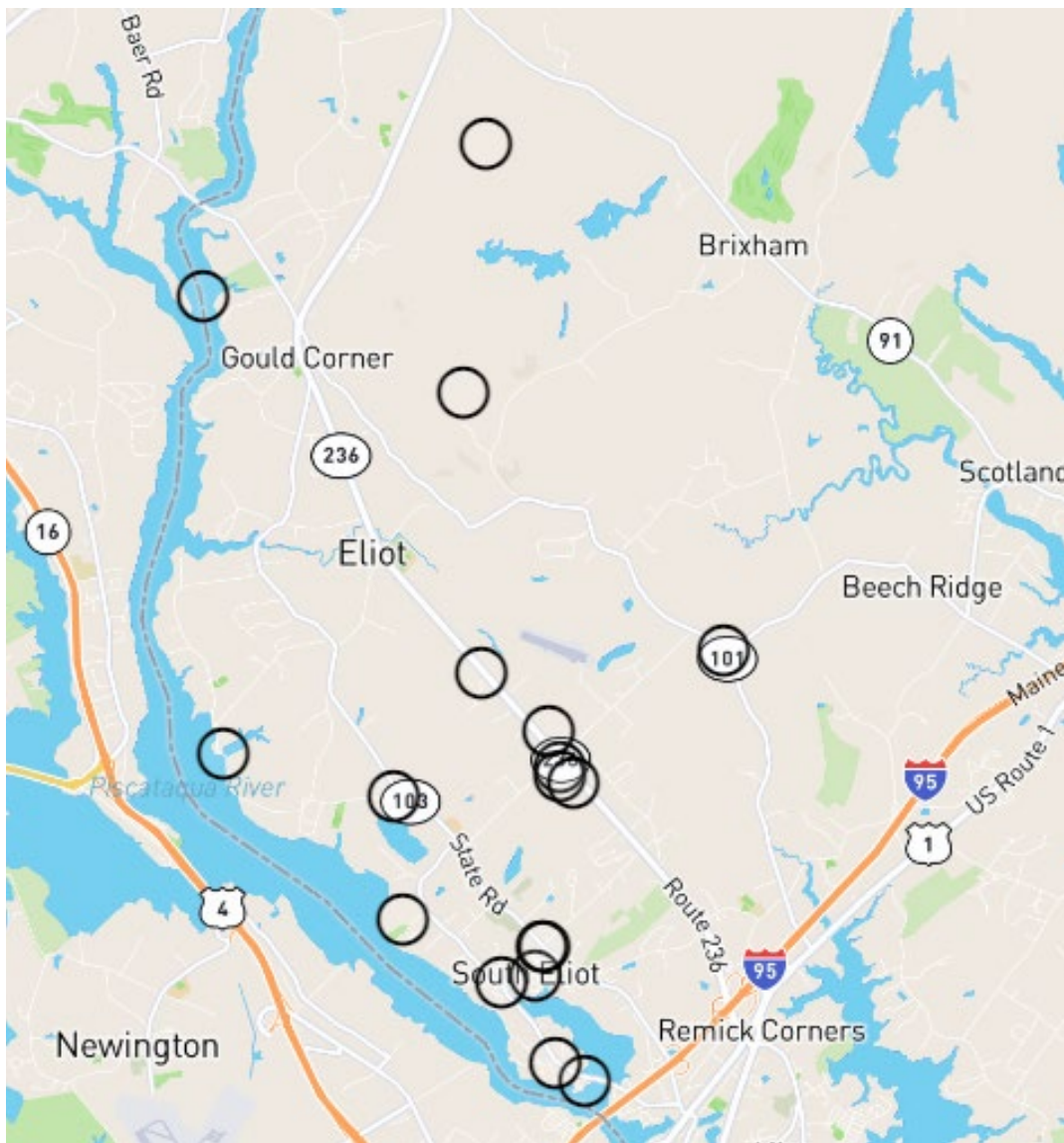


Historic District



Other

Specific ideas to be added



20. In what part of town do you live? Click the button below to place a pin on the map. Approximate location or nearest intersection is OK.

