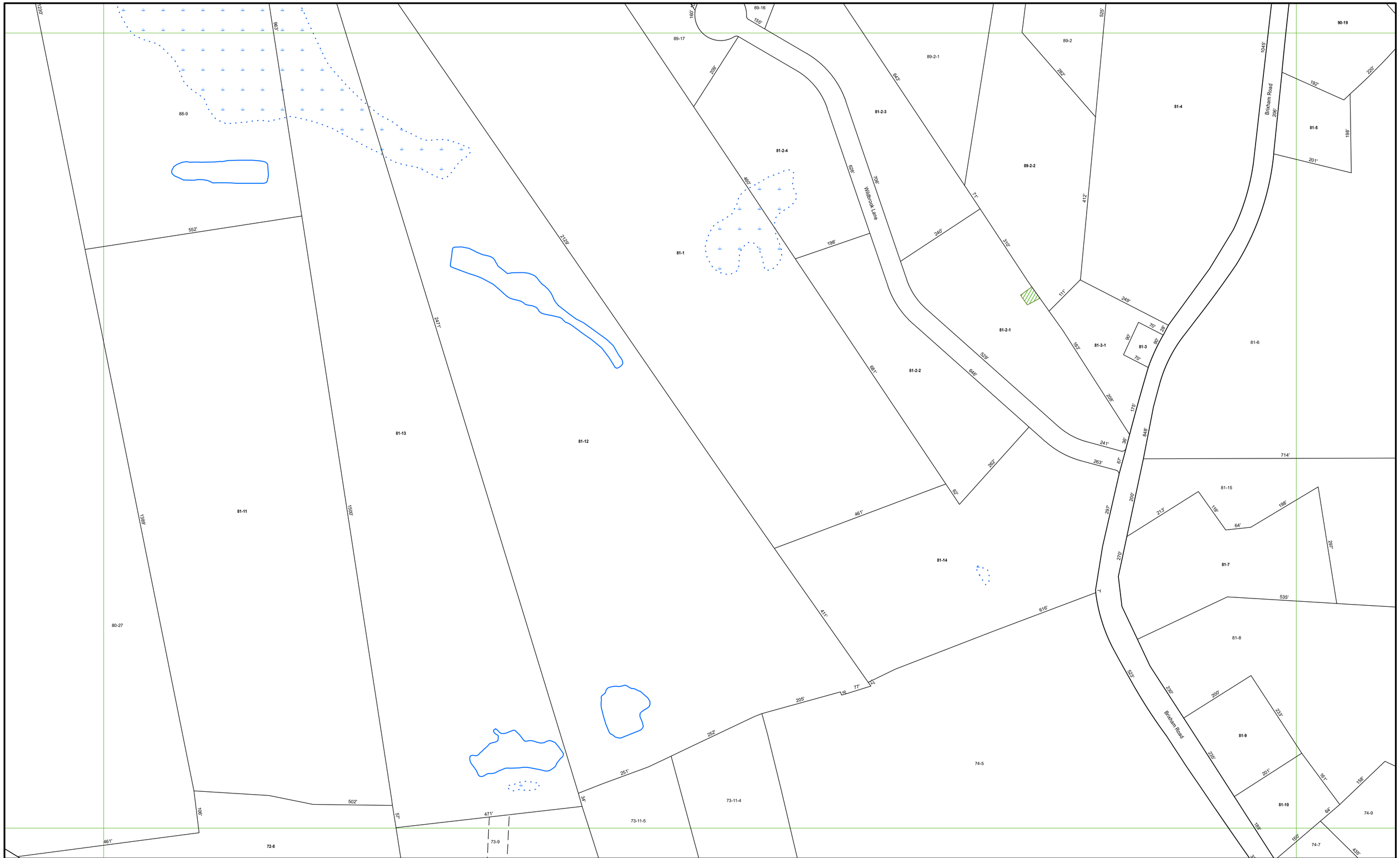

THIS MAP IS FOR ASSESSMENT PURPOSES. IT IS NOT VALID FOR LEGAL DESCRIPTION OR CONVEYANCE.

THE HORIZONTAL DATUM IS THE MAINE STATE PLANE COORDINATE SYSTEM, NAD 83.

REVISED & REPRINTED BY

CAI Technologies
Precision Mapping. Geospatial Solutions.
11 Pleasant Street, Littleton, NH 03561
800.322.4540 - www.cai-tech.com

LEGEND

PARCEL NUMBER 1-14
COMMON AREA . . . . . .
CEMETERY . . . . . .
RIGHT OF WAY/ACCESS . . . . . .
WETLANDS . . . . . .
WATER . . . . . .

SCALE: 1" = 100'

FEET 100 50 0 100 200 300
METERS 25 12.5 0 25 50 75

REVISED TO: APRIL 1, 2023

PROPERTY MAPS

ELIOT

MAINE

INDEX DIAGRAM

88	89	90
80	81	82
72	73	74

GN

MAP NO.

81

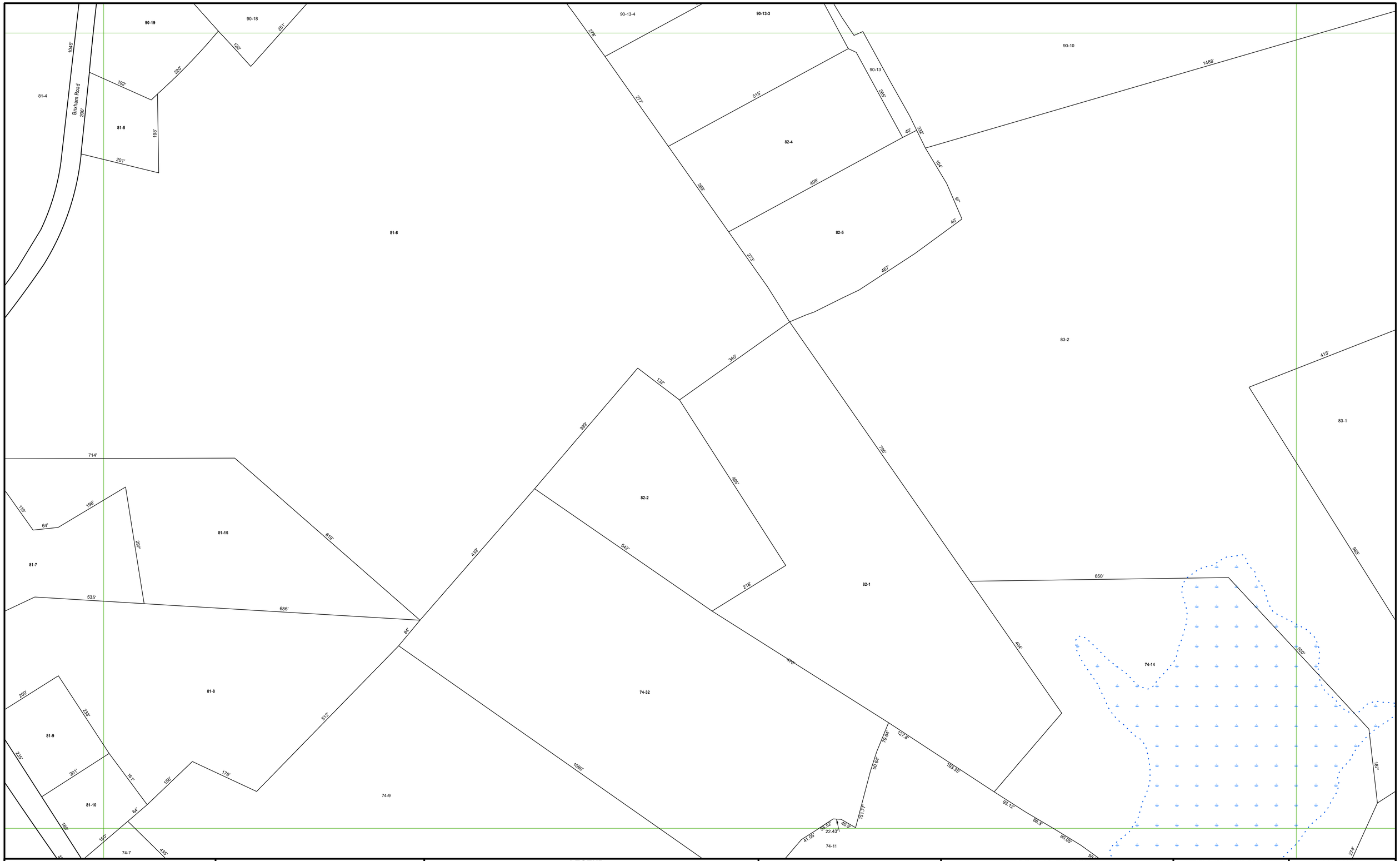

THIS MAP IS FOR ASSESSMENT PURPOSES. IT IS NOT VALID FOR LEGAL DESCRIPTION OR CONVEYANCE.

THE HORIZONTAL DATUM IS THE MAINE STATE PLANE COORDINATE SYSTEM, NAD 83.

REVISED & REPRINTED BY

CAI Technologies
Precision Mapping. Geospatial Solutions.
11 Pleasant Street, Littleton, NH 03561
800.322.4540 - www.cai-tech.com

LEGEND

PARCEL NUMBER - - - - - - - - - - - - - 1-14
COMMON AREA - - - - - - - - - - - - -
CEMETERY - - - - - - - - - - - - - - -
RIGHT OF WAY/ACCESS - - - - - -
WETLANDS - - - - - - - - - - - -
WATER - - - - - - - - - - - - -

SCALE: 1" = 100'

FEET 100 50 0 100 200 300

METERS 25 12.5 0 25 50 75

REVISED TO: APRIL 1, 2023

PROPERTY MAPS

ELIOT

MAINE

INDEX DIAGRAM

89	90	91
81	82	83
73	74	75

GN

MAP NO.

82

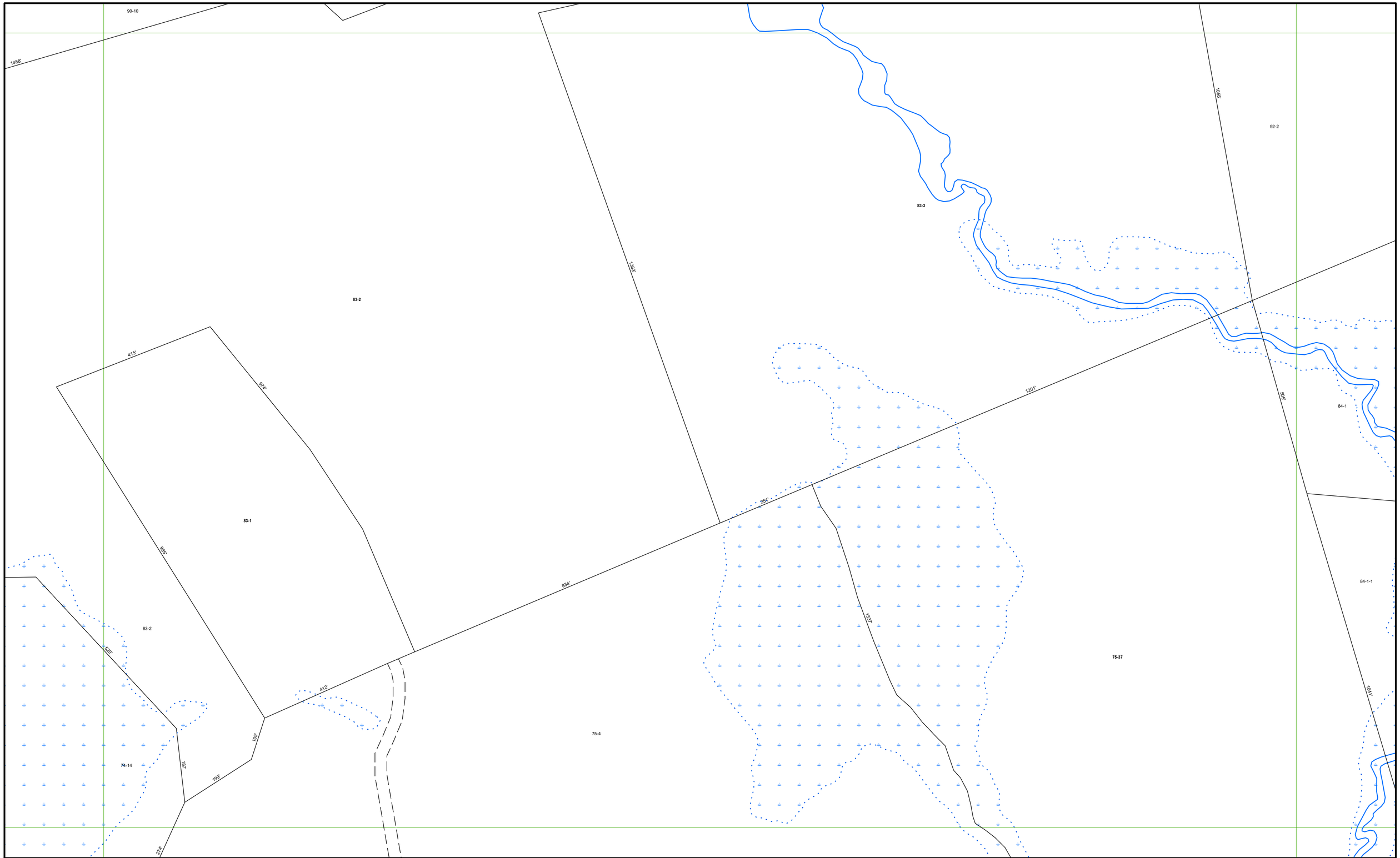

THIS MAP IS FOR ASSESSMENT PURPOSES. IT IS NOT VALID FOR LEGAL DESCRIPTION OR CONVEYANCE.

THE HORIZONTAL DATUM IS THE MAINE STATE PLANE COORDINATE SYSTEM, NAD 83.

REVISED & REPRINTED BY

CAI Technologies
Precision Mapping. Geospatial Solutions.
11 Pleasant Street, Littleton, NH 03561
800.322.4540 - www.cai-tech.com

LEGEND

PARCEL NUMBER - - - - - - - - - - - - - 1-14
COMMON AREA - - - - - - - - - - - - -
CEMETERY - - - - - - - - - - - - - - -
RIGHT OF WAY/ACCESS - - - - - -
WETLANDS - - - - - - - - - - - -
WATER - - - - - - - - - - - - -

SCALE: 1" = 100'

FEET 100 50 0 100 200 300
METERS 25 12.5 0 25 50 75

REVISED TO: APRIL 1, 2023

PROPERTY MAPS

ELIOT

MAINE

INDEX DIAGRAM

90	91	92
82	83	84
74	75	76

GN

MAP NO.

83

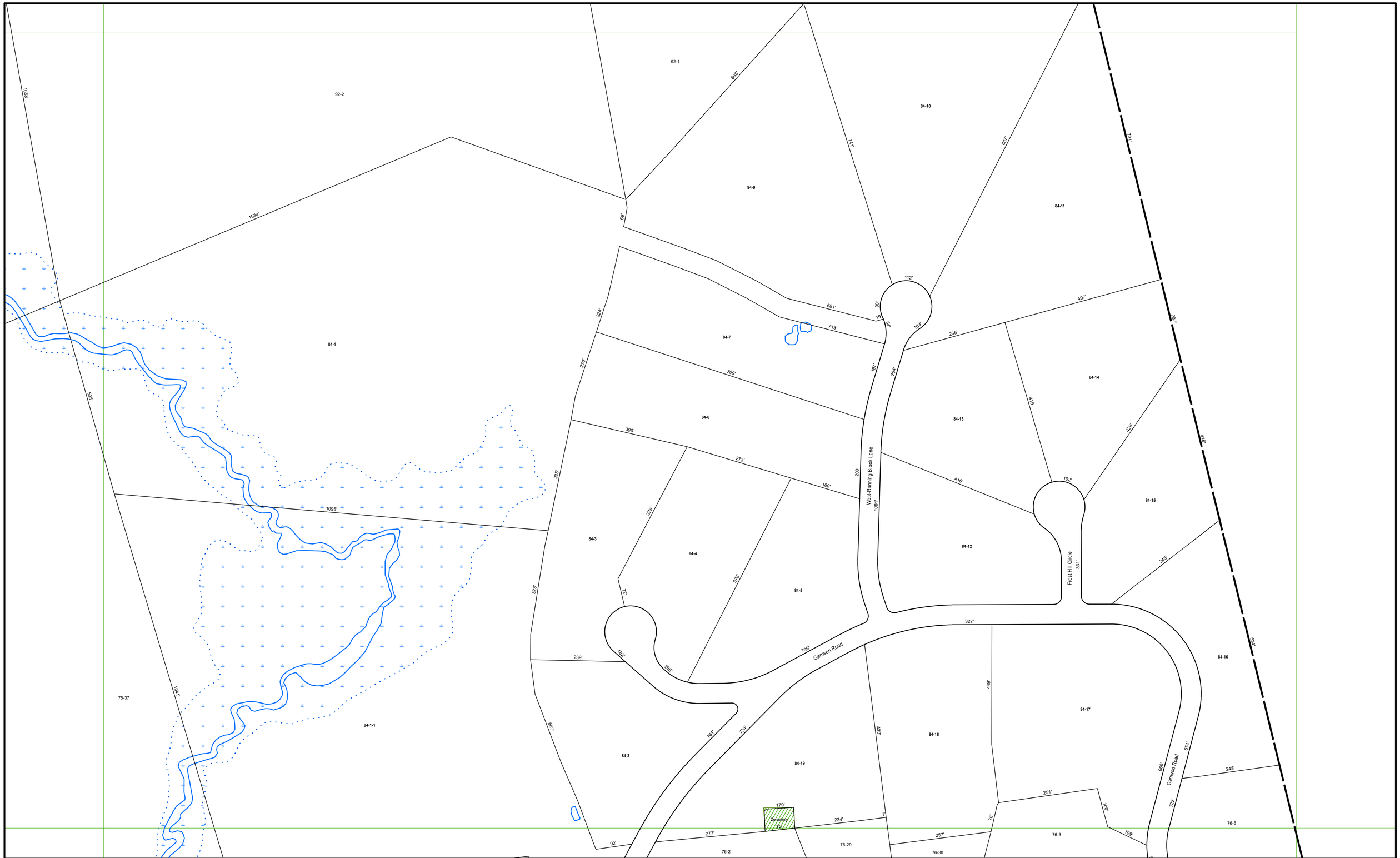

THIS MAP IS FOR ASSESSMENT PURPOSES. IT IS NOT VALID FOR LEGAL DESCRIPTION OR CONVEYANCE.

THE HORIZONTAL DATUM IS THE MAINE STATE PLANE COORDINATE SYSTEM, NAD 83.

REVISED & REPRINTED BY

CAI Technologies
Precision Mapping. Geospatial Solutions.
11 Pleasant Street, Littleton, NH 03561
800.322.4540 - www.cai-tech.com

LEGEND

PARCEL NUMBER 1-14
COMMON AREA . . . . . .
CEMETERY . . . . . .
RIGHT OF WAY/ACCESS . . . . . ROW
WETLANDS . . . . . .
WATER . . . . . .

SCALE: 1" = 100'
FEET 100 50 0 100 200 300
METERS 25 12.5 0 25 50 75

REVISED TO: APRIL 1, 2023

PROPERTY MAPS

ELIOT

MAINE

INDEX DIAGRAM

91	92	
83	84	
75	76	77

GN

MAP NO.

84

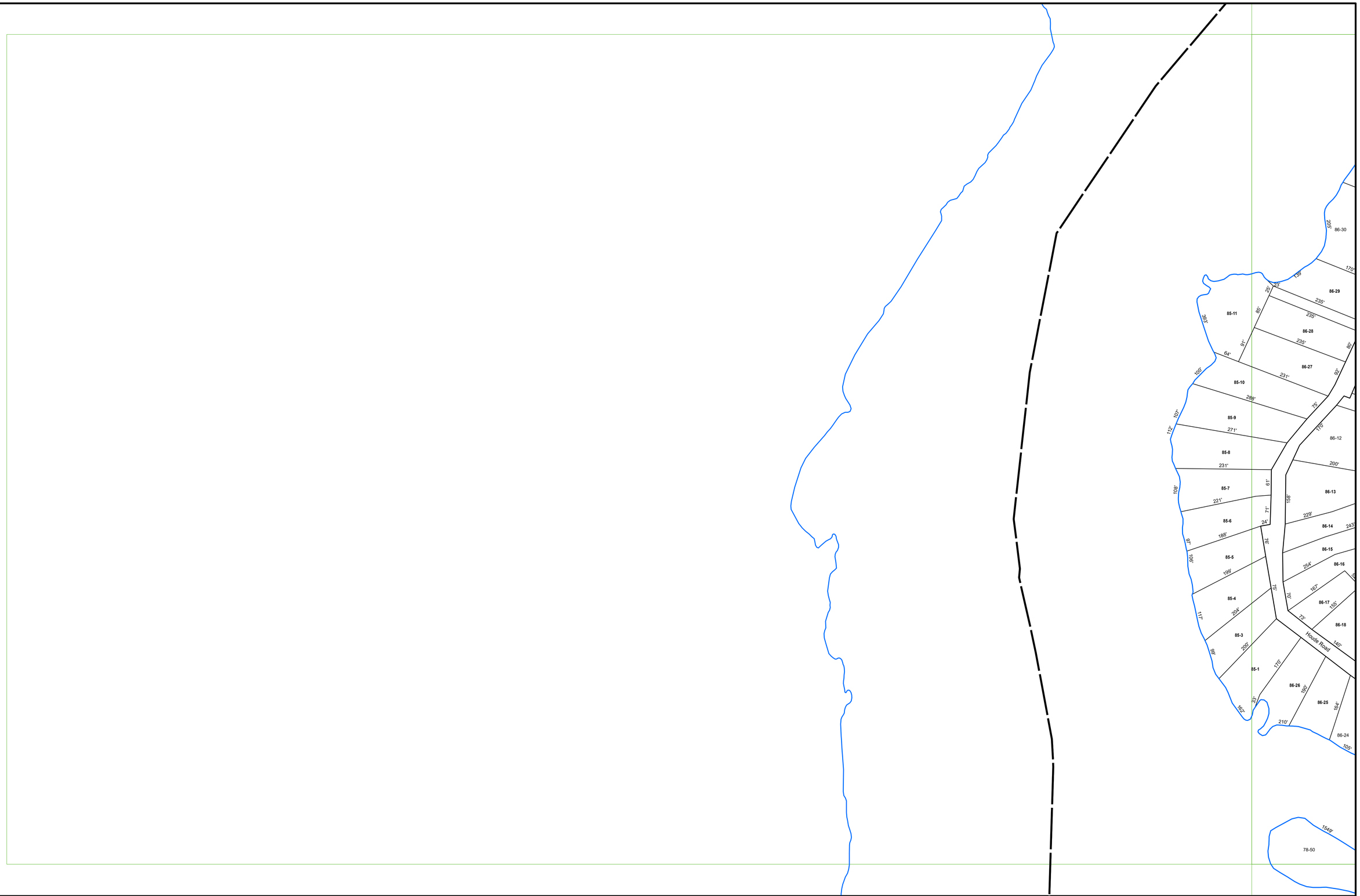

THIS MAP IS FOR ASSESSMENT PURPOSES. IT IS NOT VALID FOR LEGAL DESCRIPTION OR CONVEYANCE.

THE HORIZONTAL DATUM IS THE MAINE STATE PLANE COORDINATE SYSTEM, NAD 83.

REVISED & REPRINTED BY

CAI Technologies
Precision Mapping. Geospatial Solutions.
11 Pleasant Street, Littleton, NH 03561
800.322.4549 - www.cai-tech.com

LEGEND

PARCEL NUMBER 1-14
COMMON AREA . . . . . .
CEMETERY . . . . . .
RIGHT OF WAY/ACCESS . . . . . ROW
WETLANDS . . . . . .
WATER . . . . . .

SCALE: 1" = 100'

FEET 100 50 0 100 200 300
METERS 25 12.5 0 25 50 75

REVISED TO: APRIL 1, 2023

PROPERTY MAPS

ELIOT

MAINE

INDEX DIAGRAM

93
85 86
78

GN

MAP NO.

85

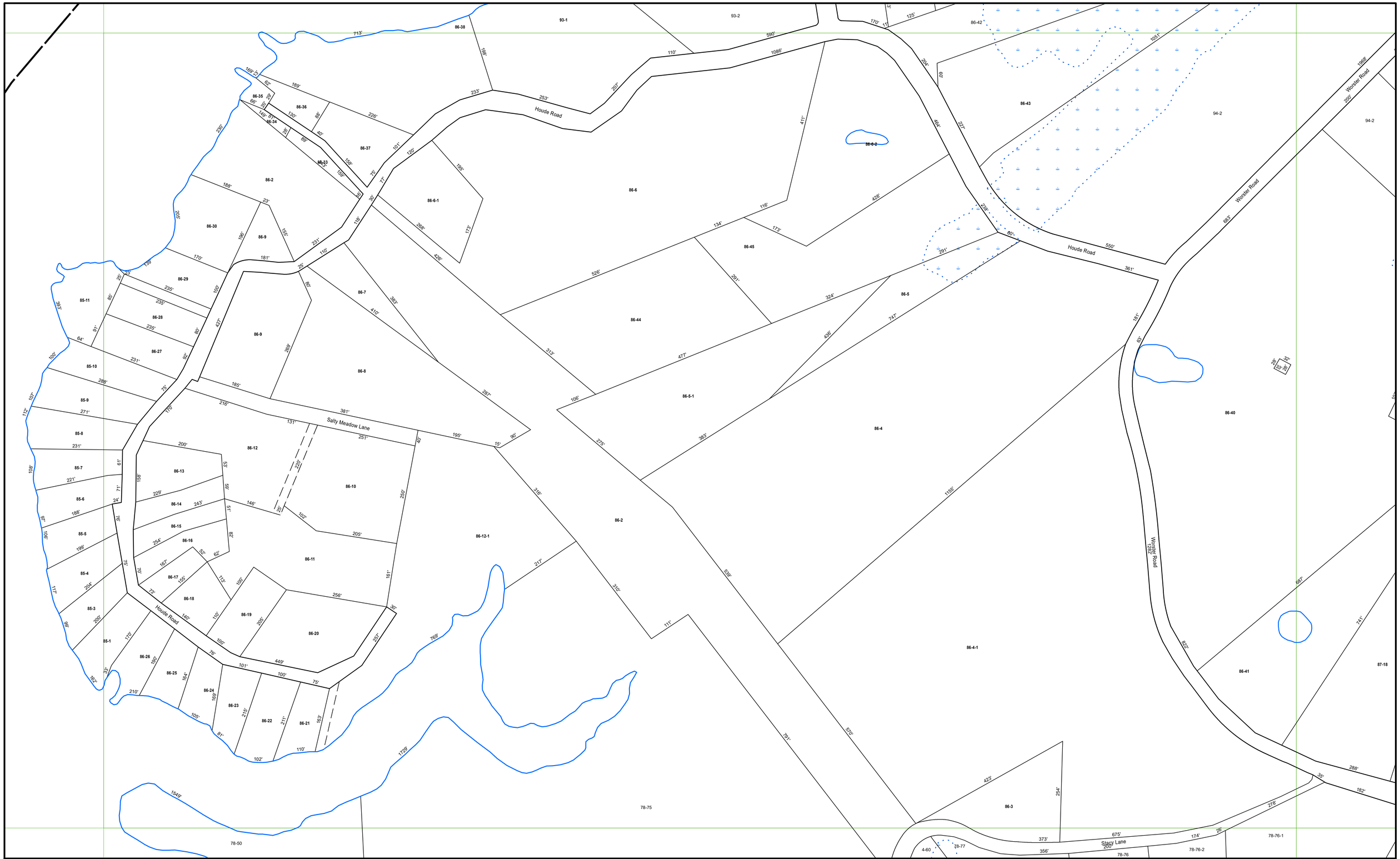

THIS MAP IS FOR ASSESSMENT PURPOSES. IT IS NOT VALID FOR LEGAL DESCRIPTION OR CONVEYANCE.

THE HORIZONTAL DATUM IS THE MAINE STATE PLANE COORDINATE SYSTEM, NAD 83.

REVISED & REPRINTED BY

CAI Technologies
Precision Mapping. Geospatial Solutions.
11 Pleasant Street, Littleton, NH 03561
800.322.4540 - www.cai-tech.com

LEGEND

PARCEL NUMBER 1-14
COMMON AREA . . . . . .
CEMETERY . . . . . .
RIGHT OF WAY/ACCESS . . . . . ROW
WETLANDS . . . . . .
WATER . . . . . .

SCALE: 1" = 100'
FEET 100 50 0 100 200 300
METERS 25 12.5 0 25 50 75

REVISED TO: APRIL 1, 2023

PROPERTY MAPS

ELIOT

MAINE

INDEX DIAGRAM

	93	94
85	86	87
	78	79

GN

MAP NO.

86

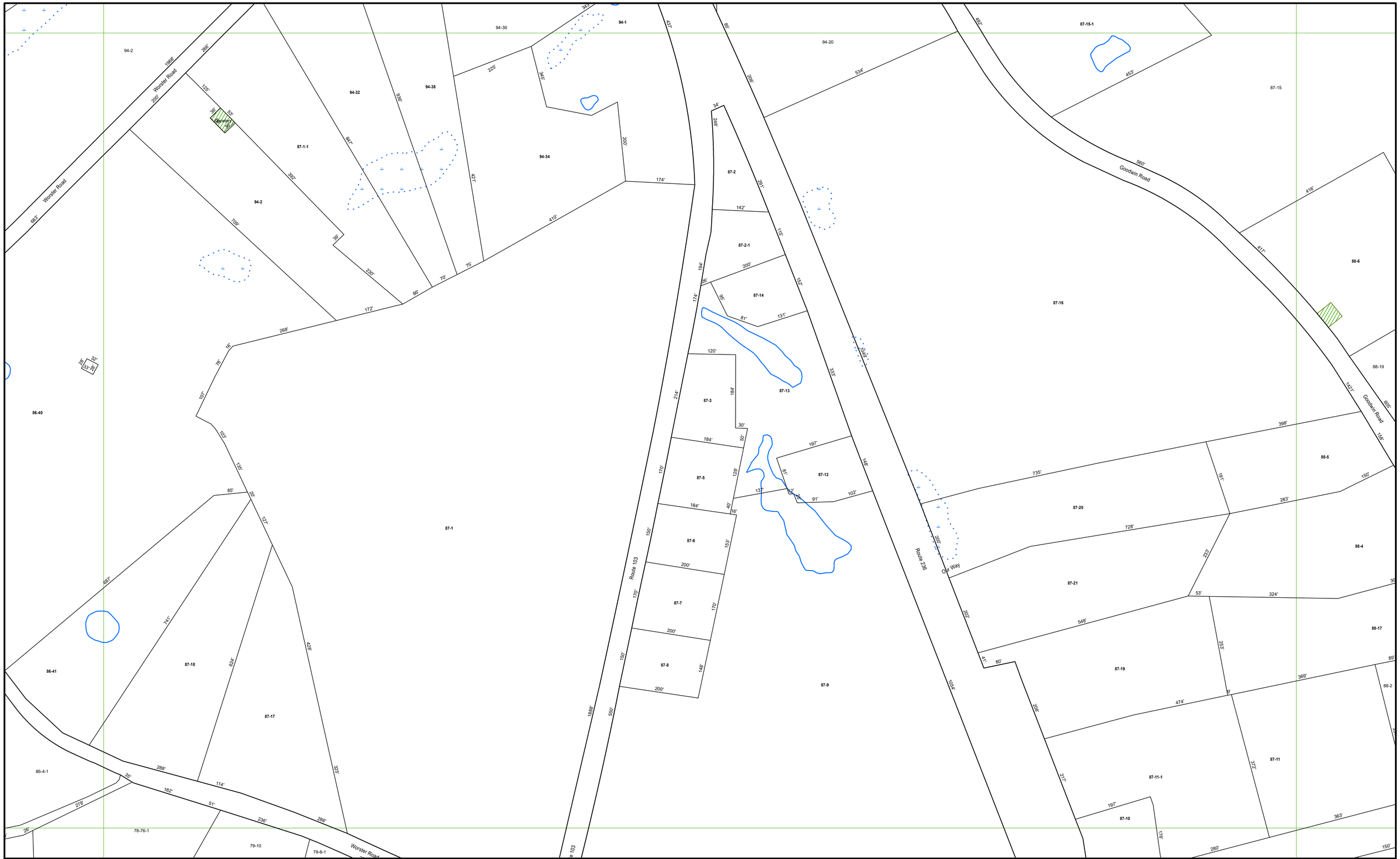

THIS MAP IS FOR ASSESSMENT PURPOSES. IT IS NOT VALID FOR LEGAL DESCRIPTION OR CONVEYANCE.

THE HORIZONTAL DATUM IS THE MAINE STATE PLANE COORDINATE SYSTEM, NAD 83.

REVISED & REPRINTED BY

CAI Technologies
Precision Mapping. Geospatial Solutions.
11 Pleasant Street, Littleton, NH 03561
800.322.4540 - www.cai-tech.com

LEGEND

PARCEL NUMBER 1-14
COMMON AREA . . . . . .
CEMETERY . . . . . .
RIGHT OF WAY/ACCESS . . . . . ROW
WETLANDS . . . . . .
WATER . . . . . .

FEET 100 50 0 100 200 300
METERS 25 12.5 0 25 50 75

SCALE: 1" = 100'

REVISED TO: APRIL 1, 2023

PROPERTY MAPS

ELIOT

MAINE

INDEX DIAGRAM

93	94	95
86	87	88
78	79	80

GN

MAP NO.

87

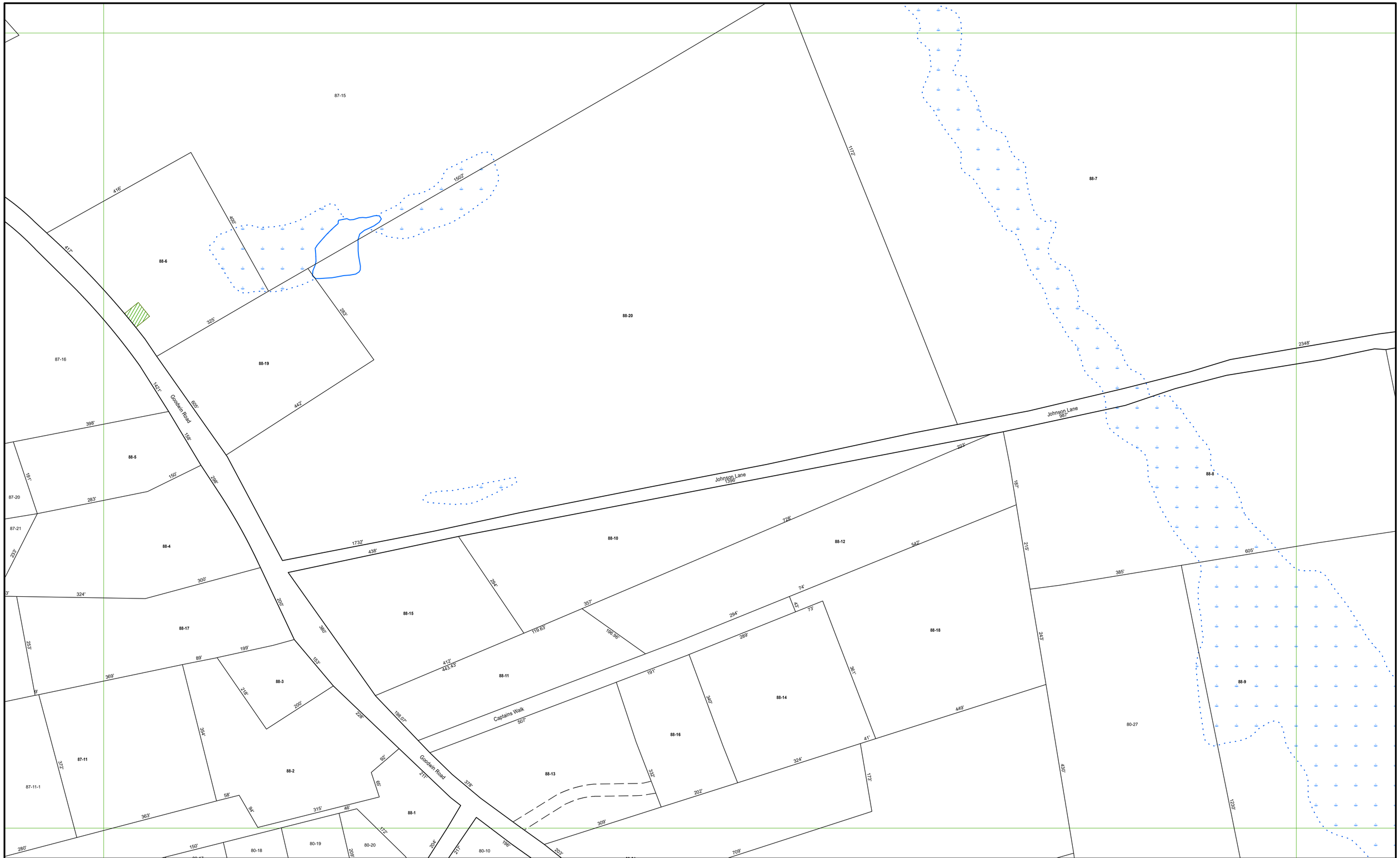

THIS MAP IS FOR ASSESSMENT PURPOSES. IT IS NOT VALID FOR LEGAL DESCRIPTION OR CONVEYANCE.

THE HORIZONTAL DATUM IS THE MAINE STATE PLANE COORDINATE SYSTEM, NAD 83.

REVISED & REPRINTED BY

CAI Technologies
Precision Mapping. Geospatial Solutions.
11 Pleasant Street, Littleton, NH 03561
800.322.4540 - www.cai-tech.com

LEGEND

PARCEL NUMBER 1-14
COMMON AREA . . . . . .
CEMETERY . . . . . .
RIGHT OF WAY/ACCESS . . . . . .
WETLANDS . . . . . .
WATER . . . . . .

FEET 100 50 0 100 200 300
SCALE: 1" = 100'
METERS 25 12.5 0 25 50 75

REVISED TO: APRIL 1, 2023

PROPERTY MAPS

ELIOT

MAINE

INDEX DIAGRAM

94	95	96
87	88	89
79	80	81

GN

MAP NO.

88

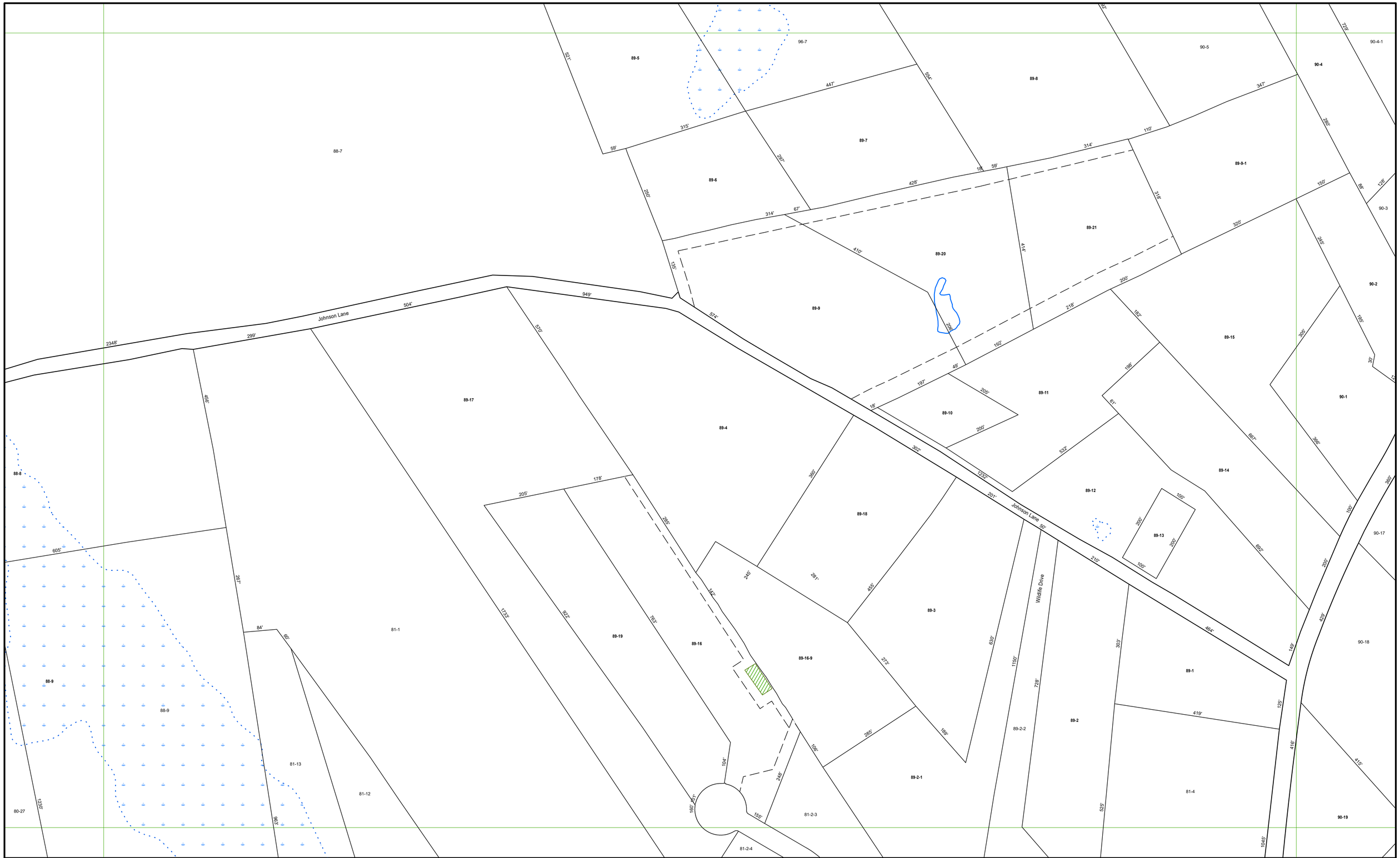

THIS MAP IS FOR ASSESSMENT PURPOSES. IT IS NOT VALID FOR LEGAL DESCRIPTION OR CONVEYANCE.

THE HORIZONTAL DATUM IS THE MAINE STATE PLANE COORDINATE SYSTEM, NAD 83.

REVISED & REPRINTED BY

CAI Technologies
Precision Mapping. Geospatial Solutions.
11 Pleasant Street, Littleton, NH 03561
800.322.4540 - www.cai-tech.com

LEGEND

PARCEL NUMBER 1-14
COMMON AREA . . . . . .
CEMETERY . . . . . .
RIGHT OF WAY/ACCESS . . . . . .
WETLANDS . . . . . .
WATER . . . . . .

SCALE: 1" = 100'

FEET: 100 50 0 100 200 300
METERS: 25 12.5 0 25 50 75

REVISED TO: APRIL 1, 2023

PROPERTY MAPS

ELIOT

MAINE

INDEX DIAGRAM

95	96	97
88	89	90
80	81	82

GN

MAP NO.

89

THIS MAP IS FOR ASSESSMENT PURPOSES. IT IS NOT VALID FOR LEGAL DESCRIPTION OR CONVEYANCE.

THE HORIZONTAL DATUM IS THE MAINE STATE PLANE COORDINATE SYSTEM, NAD 83.

REVISED & REPRINTED BY

CAI Technologies
Precision Mapping. Geospatial Solutions.
11 Pleasant Street, Littleton, NH 03561
800.322.4540 - www.cai-tech.com

LEGEND

PARCEL NUMBER 1-14
COMMON AREA . . . . . .
CEMETERY . . . . . .
RIGHT OF WAY/ACCESS . . . . . .
WETLANDS . . . . . .
WATER . . . . . .

SCALE: 1" = 100'

FEET 100 50 0 100 200 300
METERS 25 12.5 0 25 50 75

REVISED TO: APRIL 1, 2023

PROPERTY MAPS

ELIOT

MAINE

INDEX DIAGRAM

96	97	98
89	90	91
81	82	83

GN

MAP NO.

90