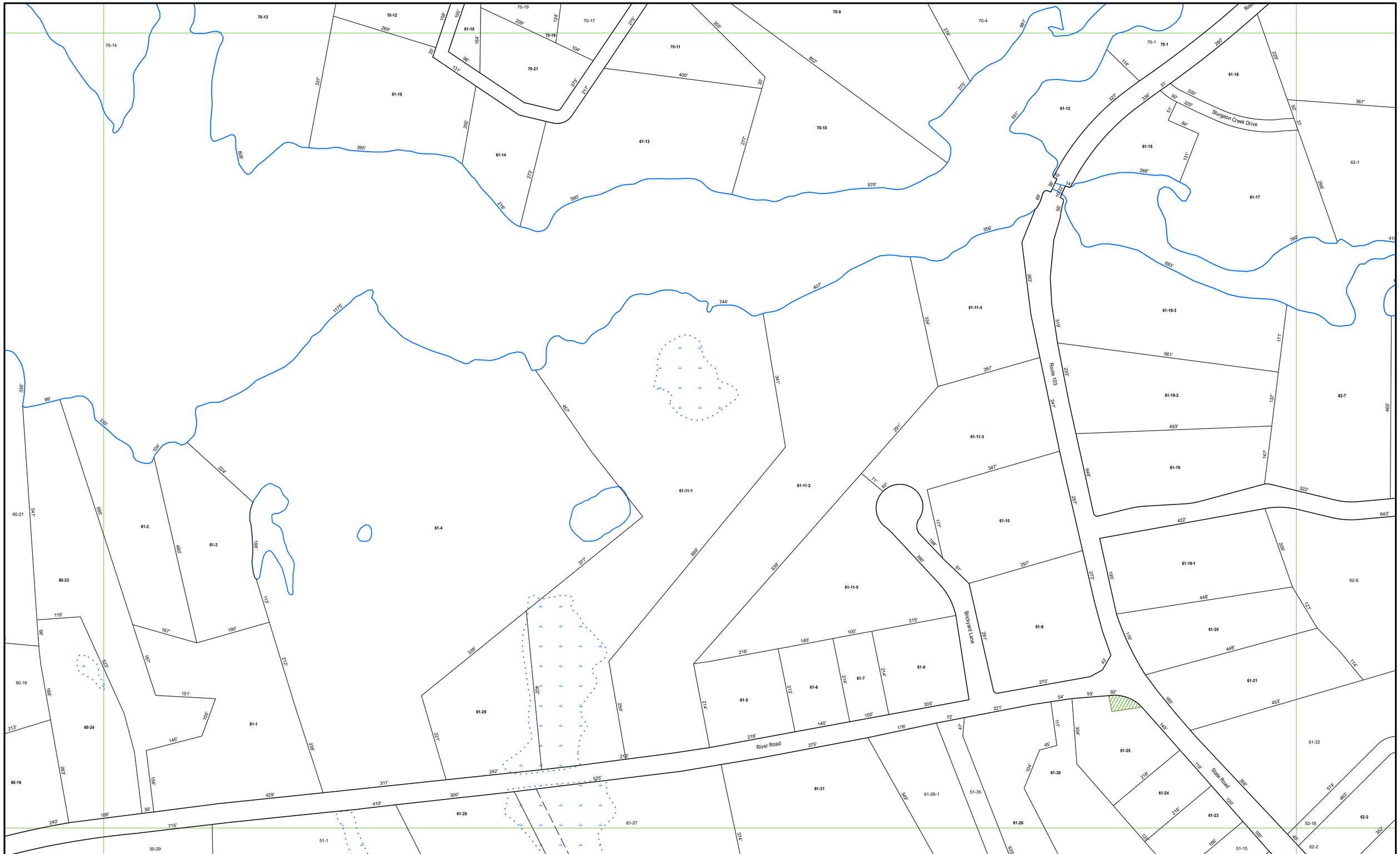


THIS MAP IS FOR ASSESSMENT PURPOSES. IT IS NOT VALID FOR LEGAL DESCRIPTION OR CONVEYANCE.

THE HORIZONTAL DATUM IS THE MAINE STATE PLANE COORDINATE SYSTEM, NAD 83.

REVISED & REPRINTED BY

CAI Technologies
Precision Mapping. Geospatial Solutions.
11 Pleasant Street, Littleton, NH 03561
800.322.4540 - www.cai-tech.com

**LEGEND**

PARCEL NUMBER . . . . . 1-14
COMMON AREA . . . . . .
CEMETERY . . . . . .
RIGHT OF WAY/ACCESS . . . . . .
WETLANDS . . . . . .
WATER . . . . . .

FEET 100 50 0 100 200 300
SCALE: 1" = 100'
25 12.5 0 25 50 75 METERS

REVISED TO: APRIL 1, 2023

PROPERTY MAPS

# ELIOT

MAINE

INDEX DIAGRAM

| | | |
|---|---|---|
| 69 | 70 | 71 |
| 60 | 61 | 62 |
| 50 | 51 | 52 |

GN

MAP NO.

61

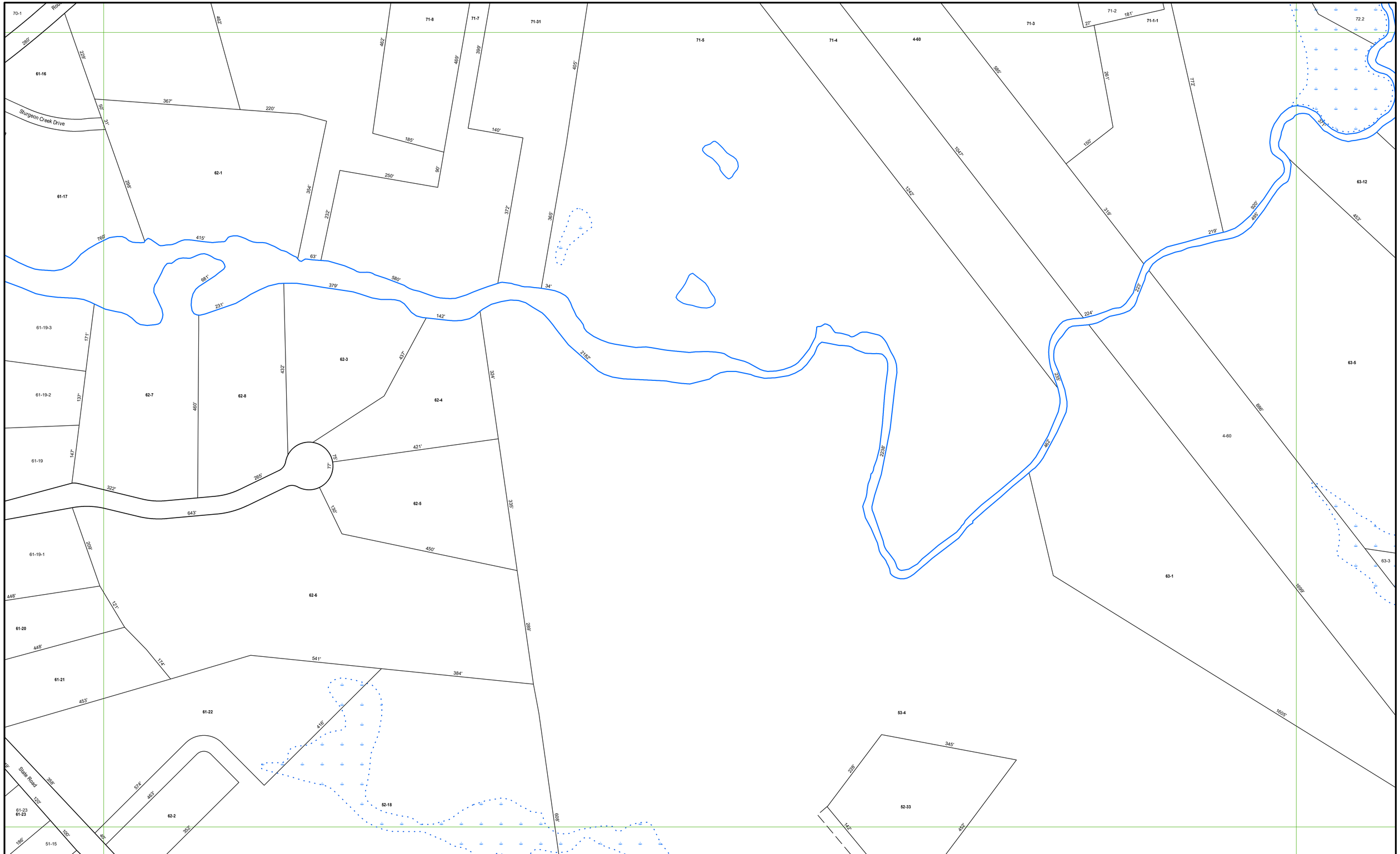


THIS MAP IS FOR ASSESSMENT PURPOSES. IT IS NOT VALID FOR LEGAL DESCRIPTION OR CONVEYANCE.

THE HORIZONTAL DATUM IS THE MAINE STATE PLANE COORDINATE SYSTEM, NAD 83.

REVISED & REPRINTED BY

CAI Technologies
Precision Mapping. Geospatial Solutions.
11 Pleasant Street, Littleton, NH 03561
800.322.4540 - www.cai-tech.com

**LEGEND**

PARCEL NUMBER . . . . . 1-14
COMMON AREA . . . . . .
CEMETERY . . . . . .
RIGHT OF WAY/ACCESS . . . . . ROW
WETLANDS . . . . . .
WATER . . . . . .

FEET 100 50 0 100 200 300
SCALE: 1" = 100'
25 12.5 0 25 50 75
METERS

REVISED TO: APRIL 1, 2023

PROPERTY MAPS

# ELIOT

MAINE

INDEX DIAGRAM

| | | |
|---|---|---|
| 70 | 71 | 72 |
| 61 | 62 | 63 |
| 51 | 52 | 53 |

GN

MAP NO.

# 62

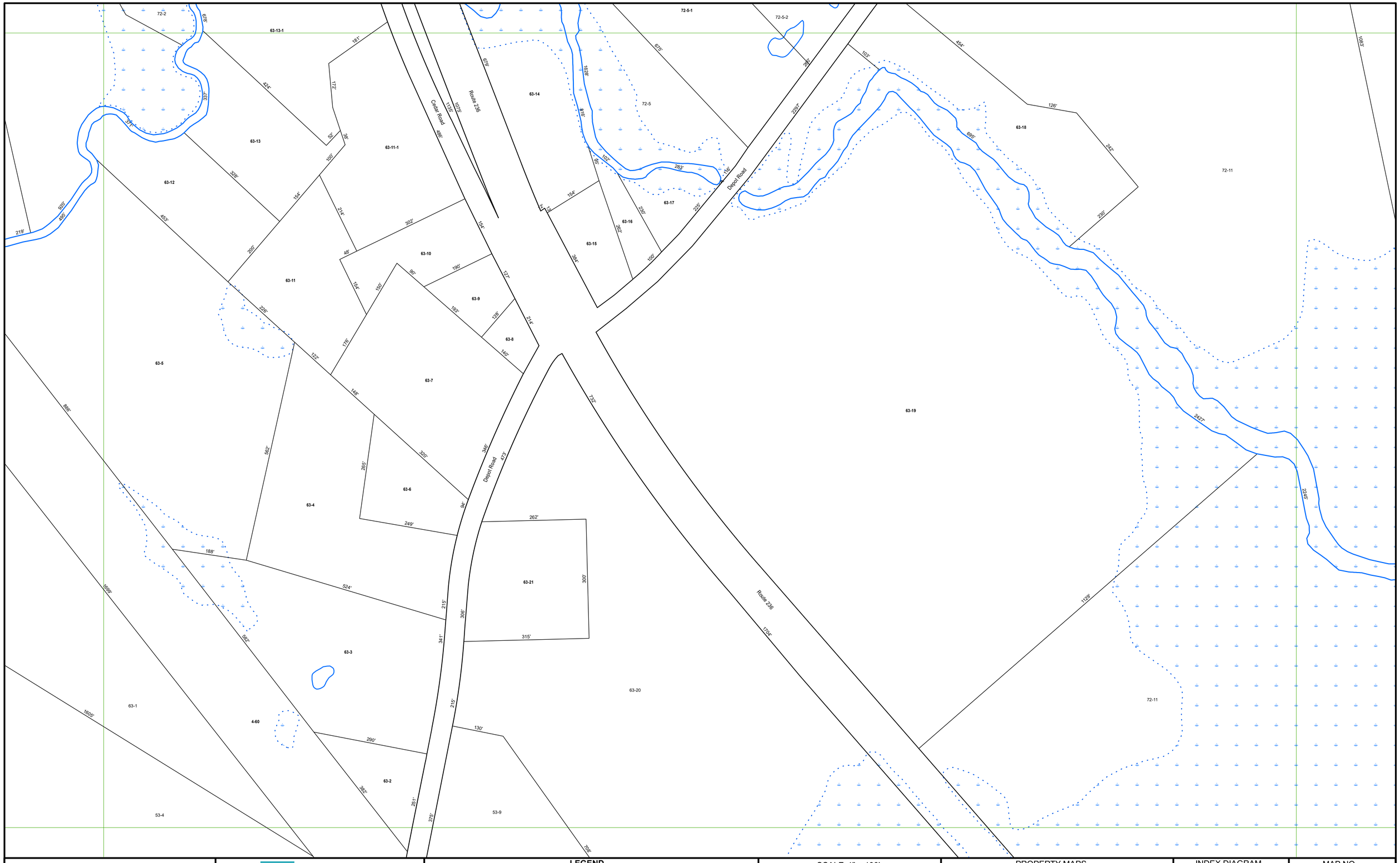


THIS MAP IS FOR ASSESSMENT PURPOSES. IT IS NOT VALID FOR LEGAL DESCRIPTION OR CONVEYANCE.

THE HORIZONTAL DATUM IS THE MAINE STATE PLANE COORDINATE SYSTEM, NAD 83.

REVISED & REPRINTED BY

CAI Technologies
Precision Mapping. Geospatial Solutions.
11 Pleasant Street, Littleton, NH 03561
800.322.4540 - www.cai-tech.com

**LEGEND**

PARCEL NUMBER . . . . . 1-14
COMMON AREA . . . . . .
CEMETERY . . . . . .
RIGHT OF WAY/ACCESS . . . . . ROW
WETLANDS . . . . . .
WATER . . . . . .

SCALE: 1" = 100'
FEET 100 50 0 100 200 300
METERS 25 12.5 0 25 50 75

REVISED TO: APRIL 1, 2023

PROPERTY MAPS

# ELIOT

MAINE

INDEX DIAGRAM

| | | |
|---|---|---|
| 71 | 72 | 73 |
| 62 | 63 | 64 |
| 52 | 53 | 54 |

GN

MAP NO.

63

THIS MAP IS FOR ASSESSMENT PURPOSES. IT IS NOT VALID FOR LEGAL DESCRIPTION OR CONVEYANCE.

THE HORIZONTAL DATUM IS THE MAINE STATE PLANE COORDINATE SYSTEM, NAD 83.

REVISED & REPRINTED BY

CAI Technologies
Precision Mapping. Geospatial Solutions.
11 Pleasant Street, Littleton, NH 03561
800.322.4540 - www.cai-tech.com

**LEGEND**

PARCEL NUMBER . . . . . 1-14
COMMON AREA . . . . . .
CEMETERY . . . . . .
RIGHT OF WAY/ACCESS . . . . . ROW
WETLANDS . . . . . .
WATER . . . . . .

FEET
100 50 0 100 200 300
SCALE: 1" = 100'
25 12.5 0 25 50 75
METERS

REVISED TO: APRIL 1, 2023

PROPERTY MAPS

# ELIOT

MAINE

INDEX DIAGRAM

| | | |
|---|---|---|
| 72 | 73 | 74 |
| 63 | 64 | 65 |
| 53 | 54 | 55 |

GN

MAP NO.

# 64

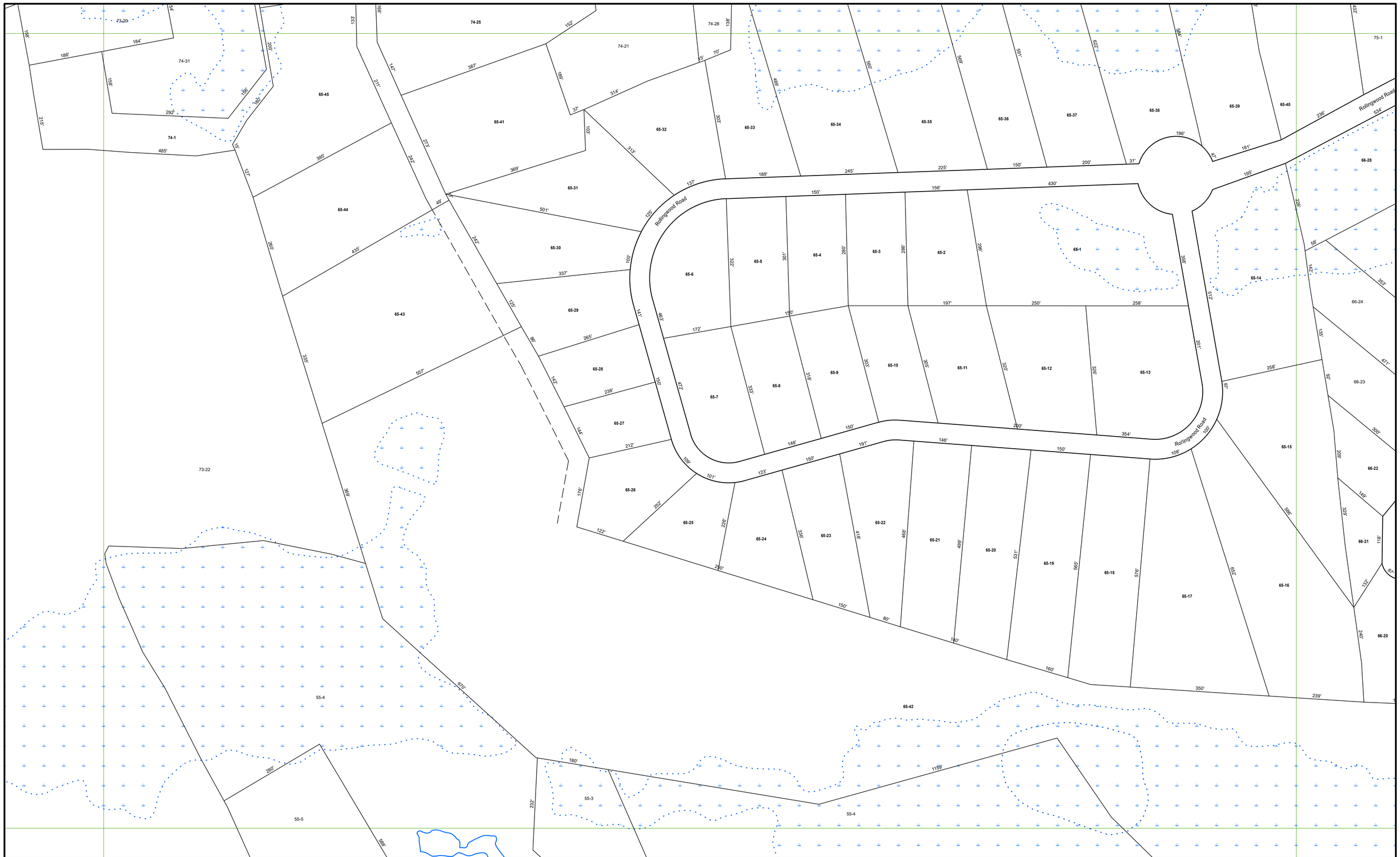


THIS MAP IS FOR ASSESSMENT PURPOSES. IT IS NOT VALID FOR LEGAL DESCRIPTION OR CONVEYANCE.

THE HORIZONTAL DATUM IS THE MAINE STATE PLANE COORDINATE SYSTEM, NAD 83.

REVISED & REPRINTED BY

CAI Technologies
Precision Mapping. Geospatial Solutions.
11 Pleasant Street, Littleton, NH 03561
800.322.4540 - www.cai-tech.com

**LEGEND**

PARCEL NUMBER . . . . . 1-14
COMMON AREA . . . . . .
CEMETERY . . . . . .
RIGHT OF WAY/ACCESS . . . . . ROW
WETLANDS . . . . . .
WATER . . . . . .

FEET 100 50 0 100 200 300
SCALE: 1" = 100'
25 12.5 0 25 50 75 METERS

REVISED TO: APRIL 1, 2023

PROPERTY MAPS

# ELIOT

MAINE

INDEX DIAGRAM

| | | |
|---|---|---|
| 73 | 74 | 75 |
| 64 | 65 | 66 |
| 54 | 55 | 56 |

GN

MAP NO.

# 65

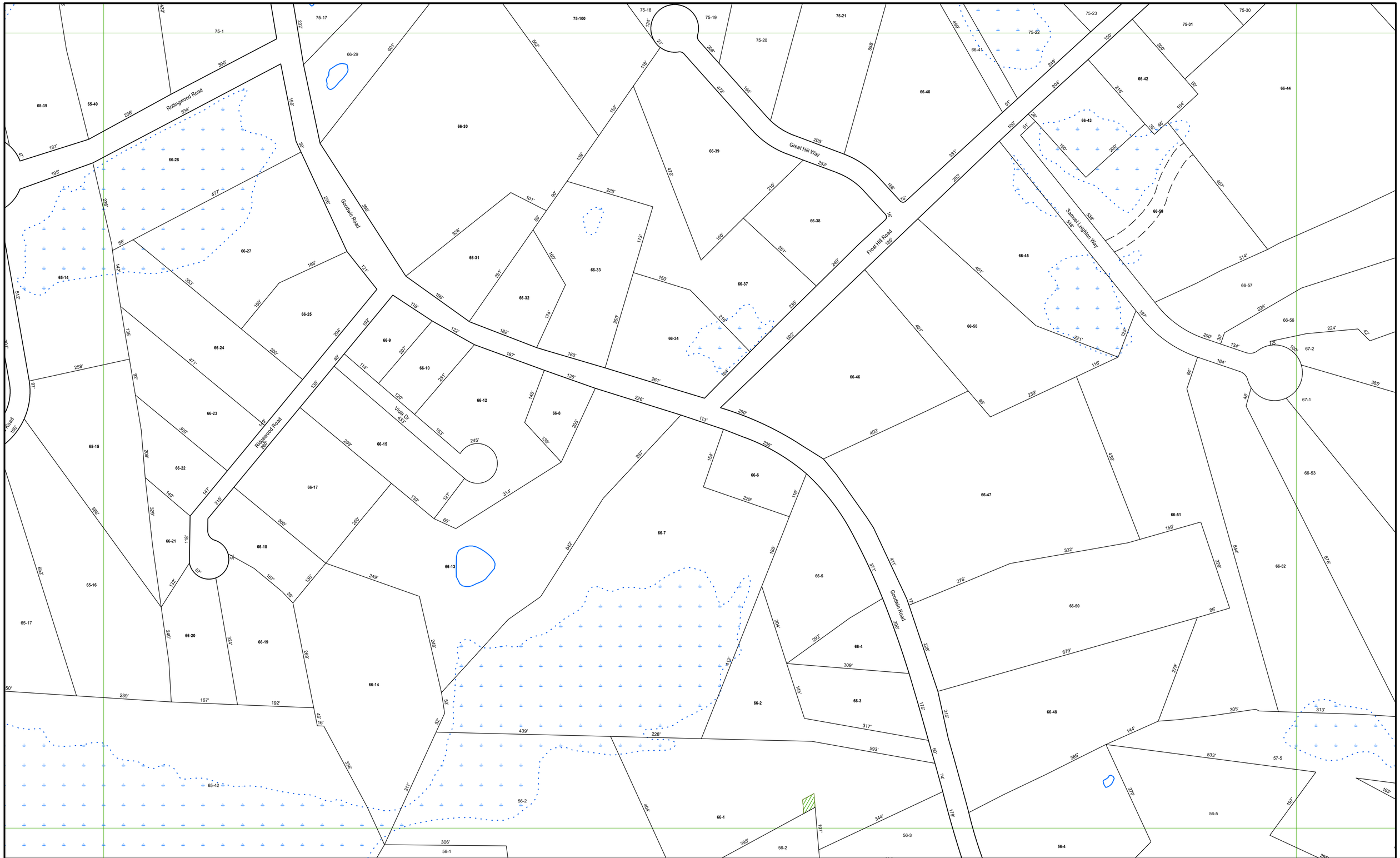


THIS MAP IS FOR ASSESSMENT PURPOSES. IT IS NOT VALID FOR LEGAL DESCRIPTION OR CONVEYANCE.

THE HORIZONTAL DATUM IS THE MAINE STATE PLANE COORDINATE SYSTEM, NAD 83.

REVISED & REPRINTED BY

CAI Technologies
Precision Mapping. Geospatial Solutions.
11 Pleasant Street, Littleton, NH 03561
800.322.4540 - www.cai-tech.com

**LEGEND**

PARCEL NUMBER . . . . . 1-14
COMMON AREA . . . . . .
CEMETERY . . . . . .
RIGHT OF WAY/ACCESS . . . . . .
WETLANDS . . . . . .
WATER . . . . . .

SCALE: 1" = 100'

FEET 100 50 0 100 200 300
METERS 25 12.5 0 25 50 75

REVISED TO: APRIL 1, 2023

PROPERTY MAPS

# ELIOT

MAINE

INDEX DIAGRAM

| | | |
|---|---|---|
| 74 | 75 | 76 |
| 65 | 66 | 67 |
| 55 | 56 | 57 |

GN

MAP NO.

66

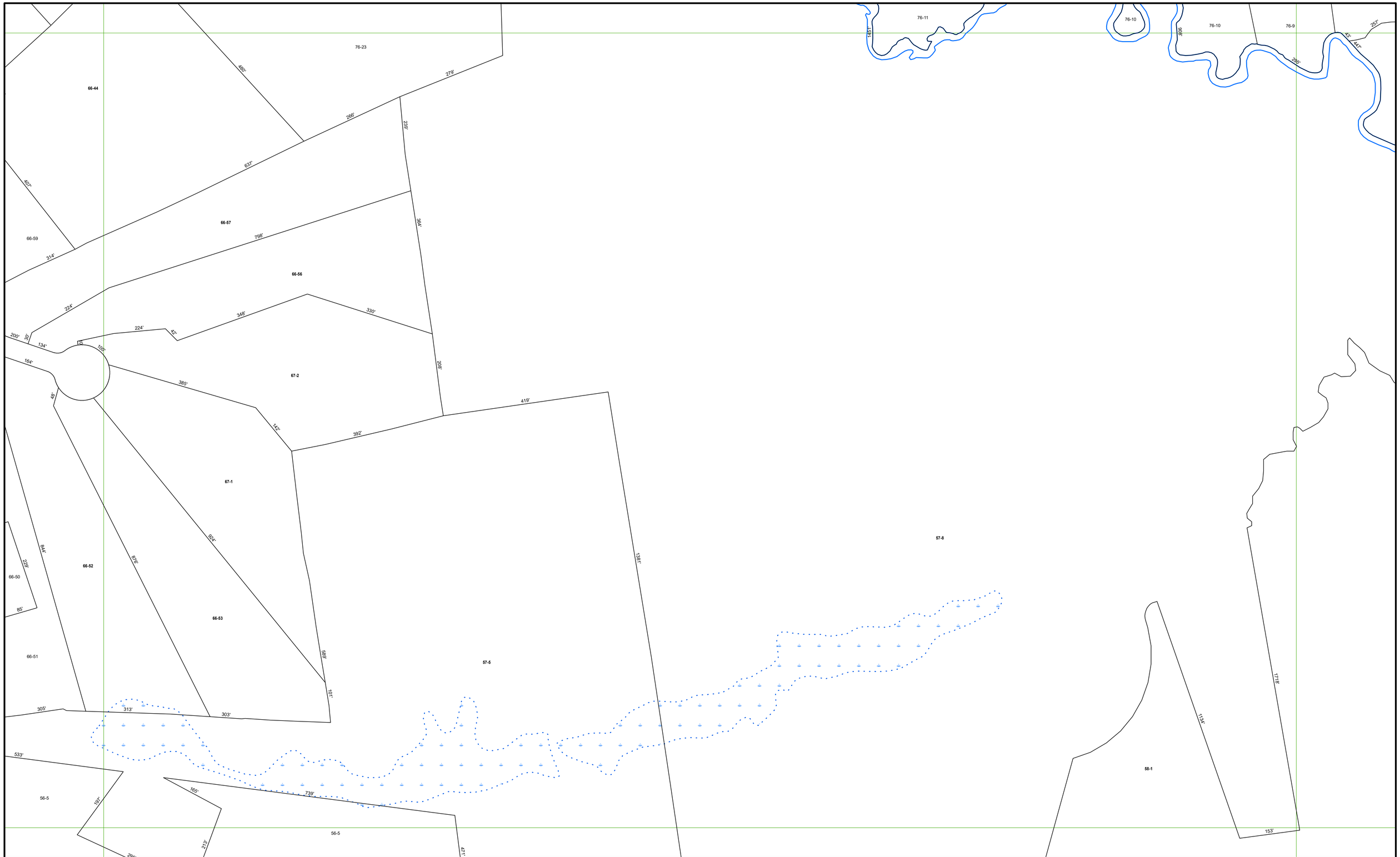


THIS MAP IS FOR ASSESSMENT PURPOSES. IT IS NOT VALID FOR LEGAL DESCRIPTION OR CONVEYANCE.

THE HORIZONTAL DATUM IS THE MAINE STATE PLANE COORDINATE SYSTEM, NAD 83.

REVISED & REPRINTED BY

CAI Technologies
Precision Mapping. Geospatial Solutions.
11 Pleasant Street, Littleton, NH 03561
800.322.4540 - www.cai-tech.com

**LEGEND**

PARCEL NUMBER . . . . . 1-14
COMMON AREA . . . . . .
CEMETERY . . . . . .
RIGHT OF WAY/ACCESS . . . . . ROW
WETLANDS . . . . . .
WATER . . . . . .

SCALE: 1" = 100'
FEET 100 50 0 100 200 300
METERS 25 12.5 0 25 50 75

REVISED TO: APRIL 1, 2023

PROPERTY MAPS

# ELIOT

MAINE

INDEX DIAGRAM

| | | |
|---|---|---|
| 75 | 76 | 77 |
| 66 | 67 | 68 |
| 56 | 57 | 58 |

GN

MAP NO.

67

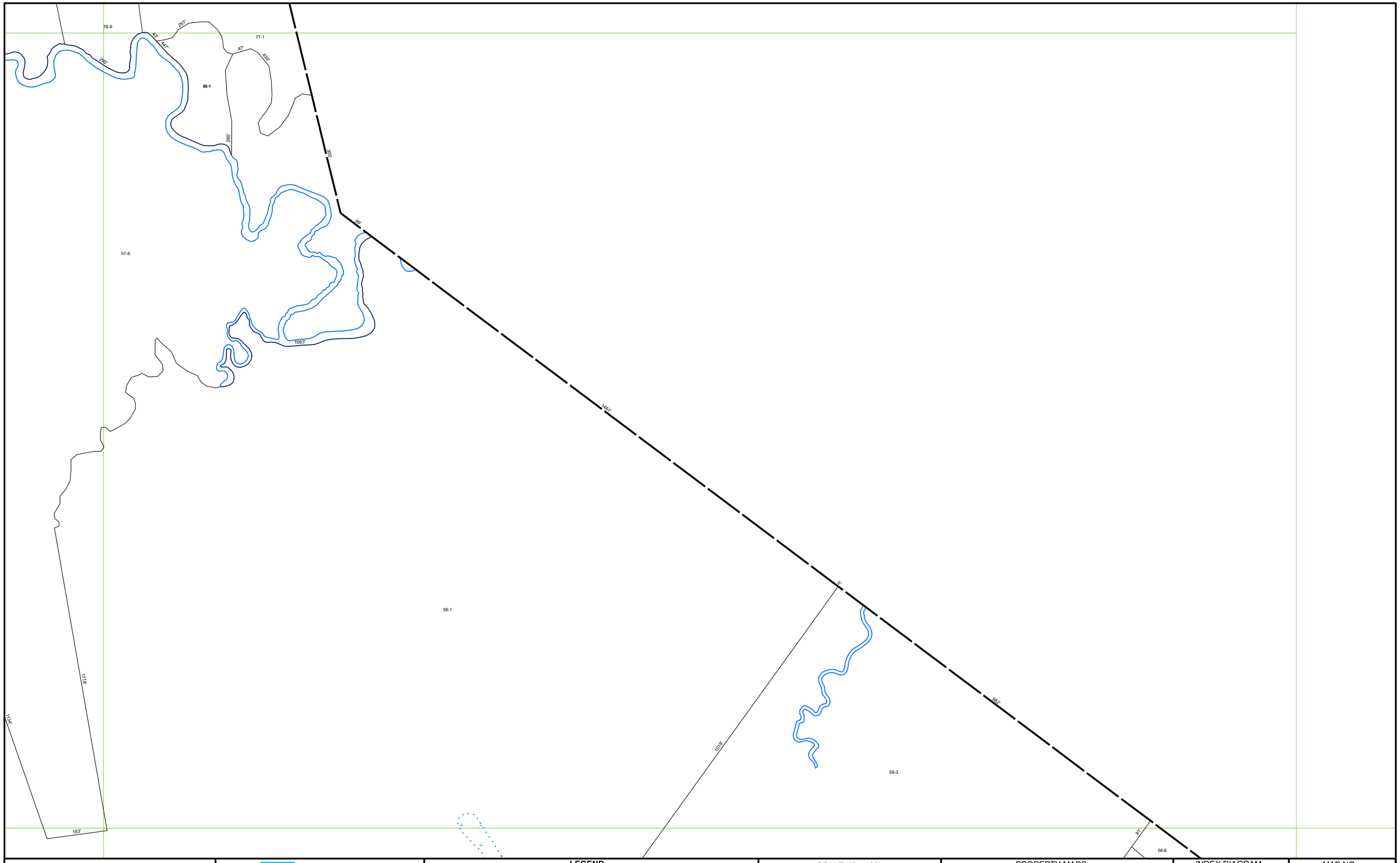


THIS MAP IS FOR ASSESSMENT PURPOSES. IT IS NOT VALID FOR LEGAL DESCRIPTION OR CONVEYANCE.

THE HORIZONTAL DATUM IS THE MAINE STATE PLANE COORDINATE SYSTEM, NAD 83.

REVISED & REPRINTED BY

CAI Technologies
Precision Mapping. Geospatial Solutions.
11 Pleasant Street, Littleton, NH 03561
800.322.4540 - www.cai-tech.com

**LEGEND**

PARCEL NUMBER . . . . . 1-14
COMMON AREA . . . . . .
CEMETERY . . . . . .
RIGHT OF WAY/ACCESS . . . . . ROW
WETLANDS . . . . . .
WATER . . . . . .

SCALE: 1" = 100'

FEET 100 50 0 100 200 300
METERS 25 12.5 0 25 50 75

REVISED TO: APRIL 1, 2023

PROPERTY MAPS

# ELIOT

MAINE

INDEX DIAGRAM

| | | |
|---|---|---|
| 76 | 77 | |
| 67 | 68 | |
| 57 | 58 | 59 |

GN

MAP NO.

68

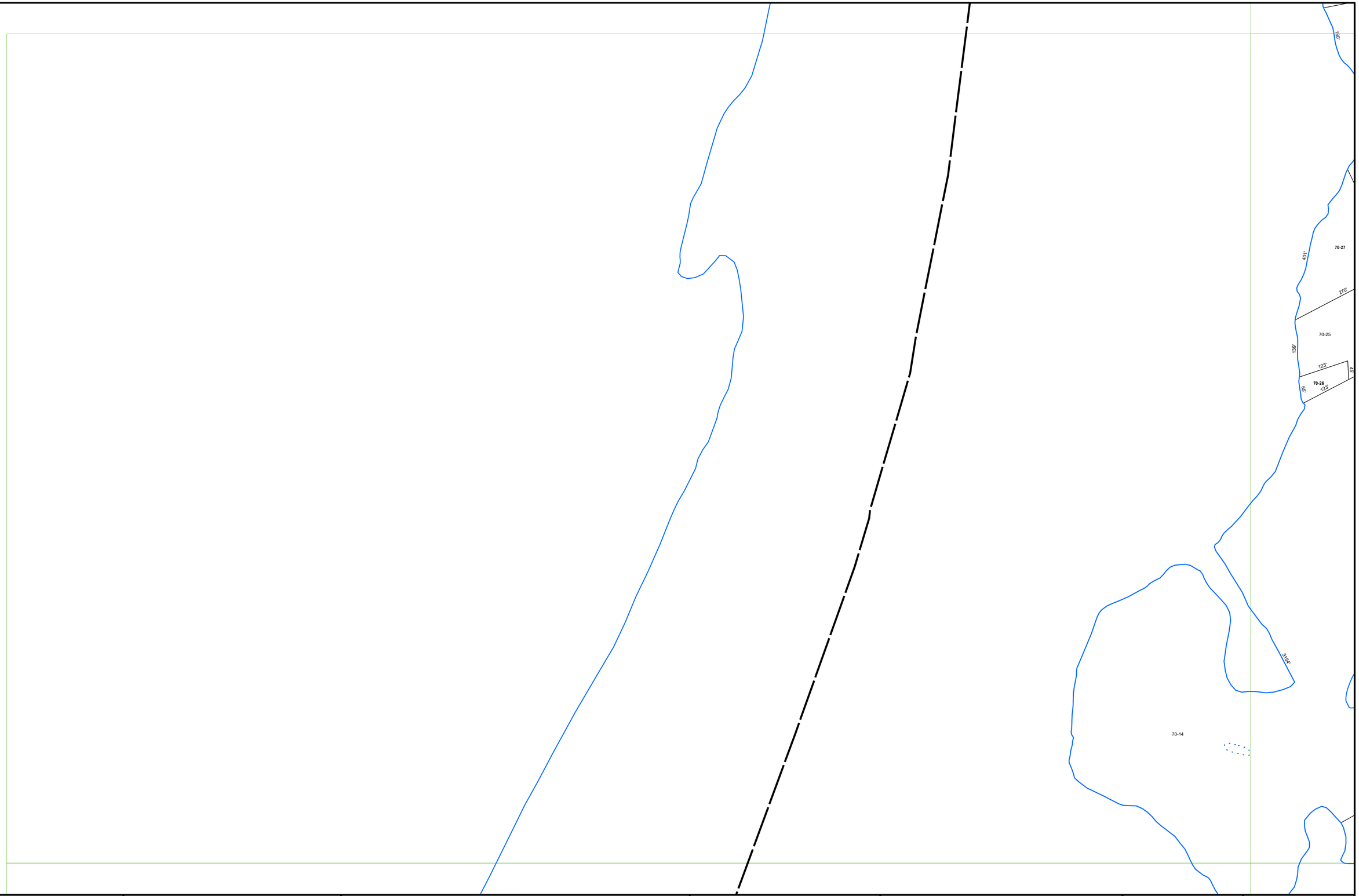


THIS MAP IS FOR ASSESSMENT PURPOSES. IT IS NOT VALID FOR LEGAL DESCRIPTION OR CONVEYANCE.

THE HORIZONTAL DATUM IS THE MAINE STATE PLANE COORDINATE SYSTEM, NAD 83.

REVISED & REPRINTED BY

CAI Technologies
Precision Mapping. Geospatial Solutions.
11 Pleasant Street, Littleton, NH 03561
800.322.4540 - www.cai-tech.com

**LEGEND**

PARCEL NUMBER . . . . . 1-14
COMMON AREA . . . . . .
CEMETERY . . . . . .
RIGHT OF WAY/ACCESS . . . . . ROW
WETLANDS . . . . . .
WATER . . . . . .

SCALE: 1" = 100'

FEET: 100 50 0 100 200 300
METERS: 25 12.5 0 25 50 75

REVISED TO: APRIL 1, 2023

PROPERTY MAPS

# ELIOT

MAINE

INDEX DIAGRAM

| | | |
|---|---|---|
| | | 78 |
| | 69 | 70 |
| | 60 | 61 |

GN

MAP NO.

# 69

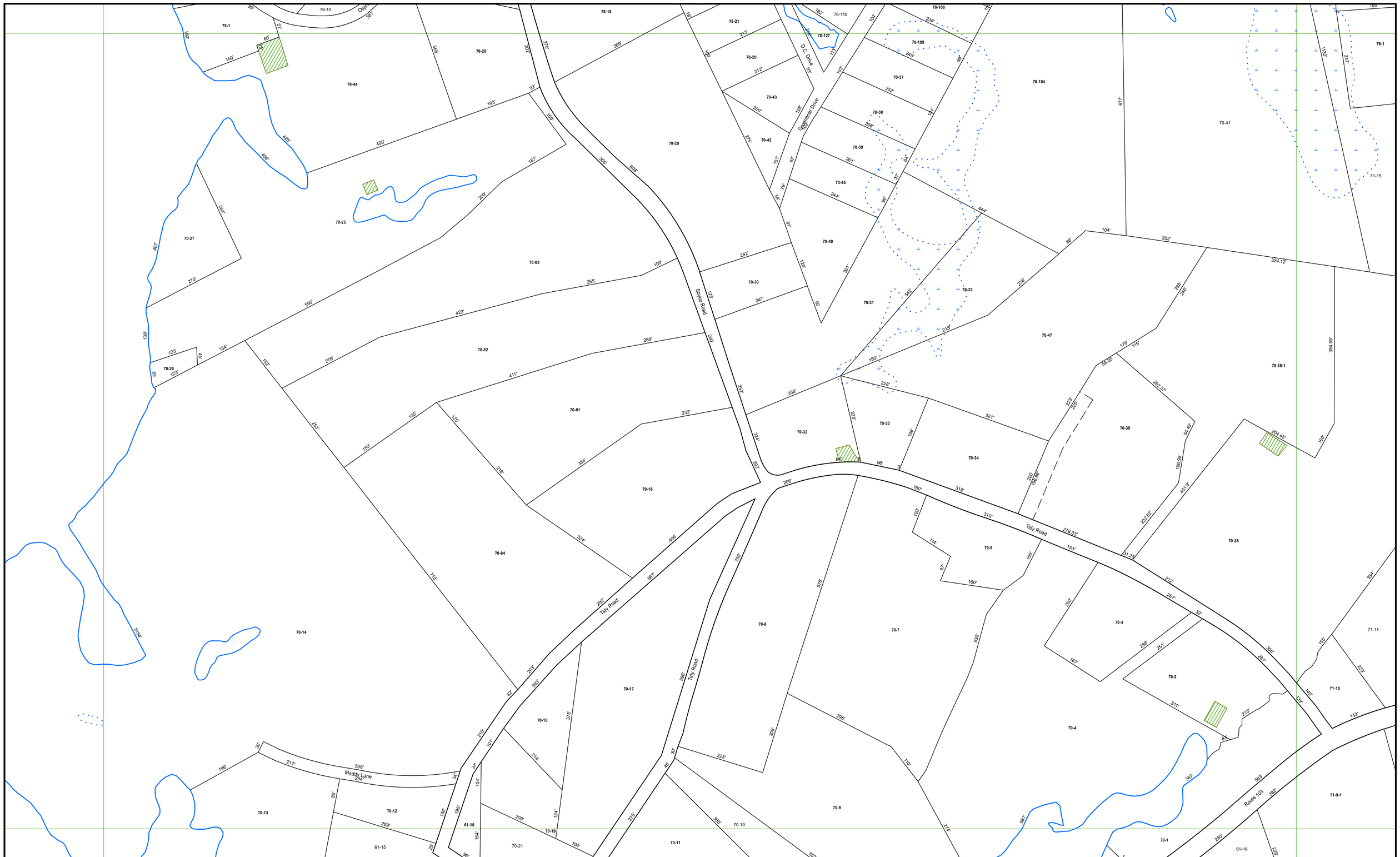


THIS MAP IS FOR ASSESSMENT PURPOSES. IT IS NOT VALID FOR LEGAL DESCRIPTION OR CONVEYANCE.

THE HORIZONTAL DATUM IS THE MAINE STATE PLANE COORDINATE SYSTEM, NAD 83.

REVISED & REPRINTED BY

CAI Technologies
Precision Mapping. Geospatial Solutions.
11 Pleasant Street, Littleton, NH 03561
800.322.4540 - www.cai-tech.com

**LEGEND**

PARCEL NUMBER . . . . . 1-14
COMMON AREA . . . . . .
CEMETERY . . . . . .
RIGHT OF WAY/ACCESS . . . . . ROW
WETLANDS . . . . . .
WATER . . . . . .

FEET
100 50 0 100 200 300
25 12.5 0 25 50 75
METERS

SCALE: 1" = 100'

REVISED TO: APRIL 1, 2023

PROPERTY MAPS

# ELIOT

MAINE

INDEX DIAGRAM

| | | |
|---|---|---|
| | 78 | 79 |
| 69 | 70 | 71 |
| 60 | 61 | 62 |

GN

MAP NO.

70