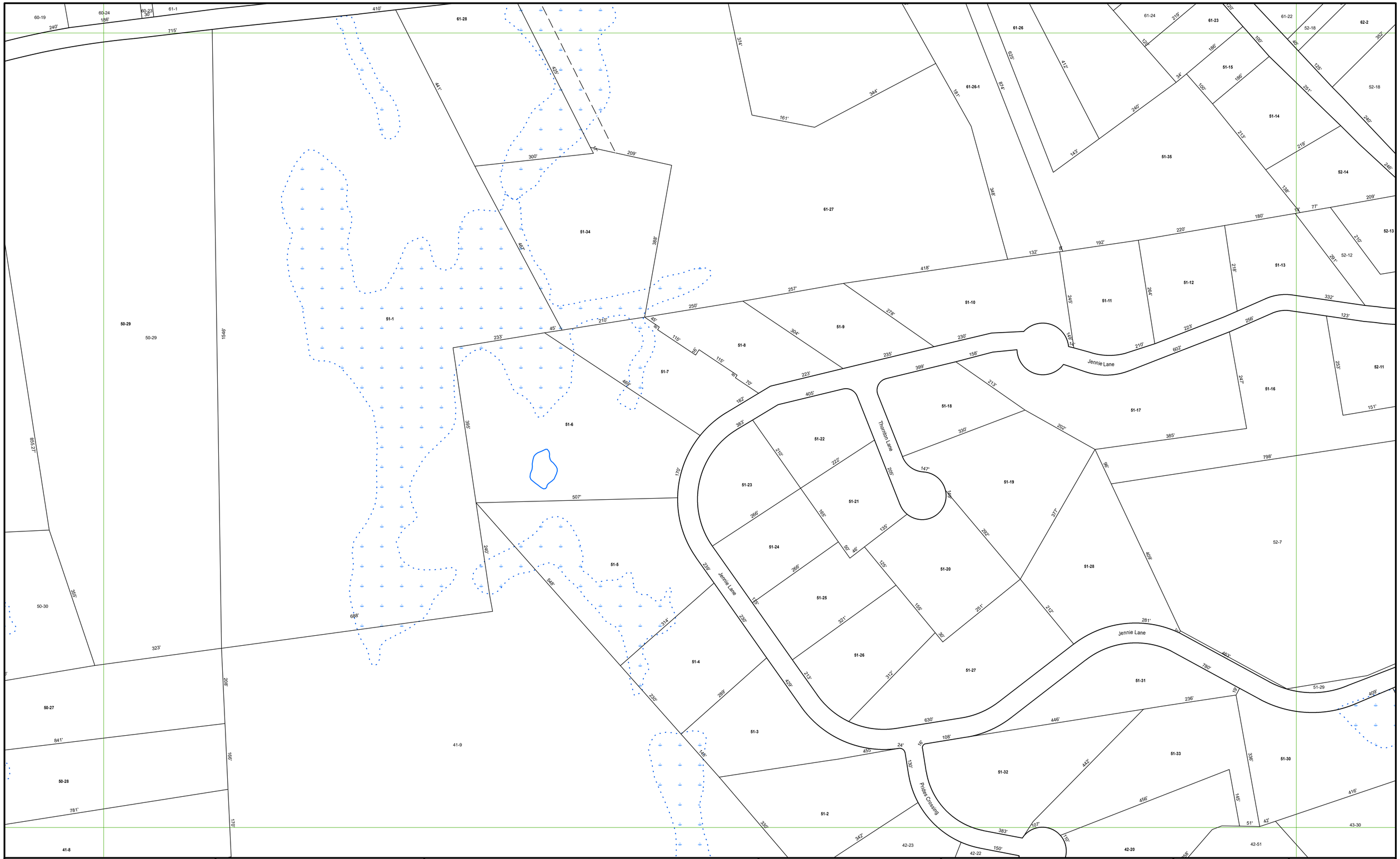

THIS MAP IS FOR ASSESSMENT PURPOSES. IT IS NOT VALID FOR LEGAL DESCRIPTION OR CONVEYANCE.

THE HORIZONTAL DATUM IS THE MAINE STATE PLANE COORDINATE SYSTEM, NAD 83.

REVISED & REPRINTED BY

CAI Technologies
Precision Mapping. Geospatial Solutions.
11 Pleasant Street, Littleton, NH 03561
800.322.4540 - www.cai-tech.com

LEGEND

PARCEL NUMBER 1-14
COMMON AREA . . . . . .
CEMETERY . . . . . .
RIGHT OF WAY/ACCESS . . . . . ROW
WETLANDS . . . . . .
WATER . . . . . .

FEET 100 50 0 100 200 300
METERS 25 12.5 0 25 50 75

SCALE: 1" = 100'

REVISED TO: APRIL 1, 2023

PROPERTY MAPS

ELIOT

MAINE

INDEX DIAGRAM

60	61	62
50	51	52
41	42	43

GN

MAP NO.

51

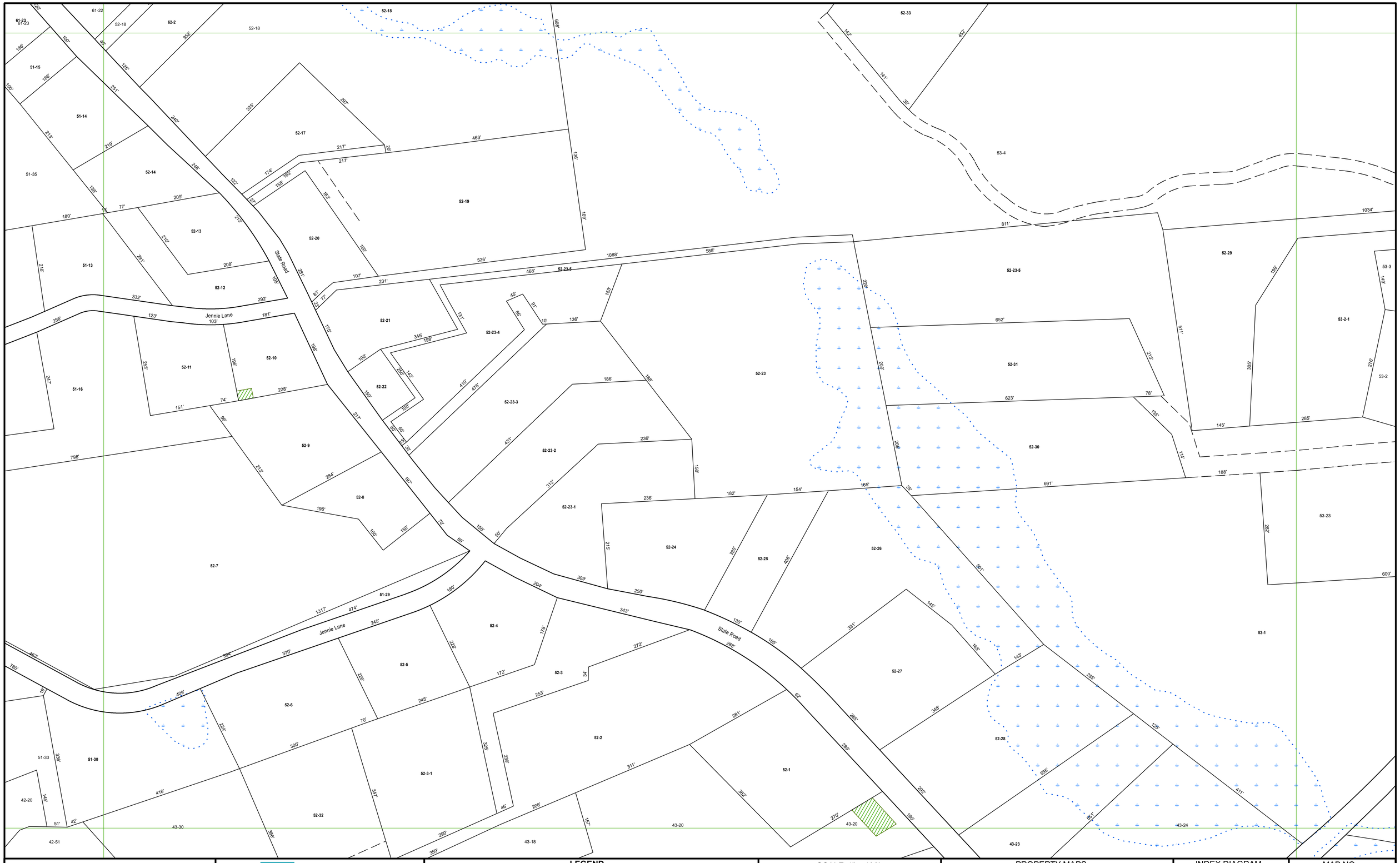

THIS MAP IS FOR ASSESSMENT PURPOSES. IT IS NOT VALID FOR LEGAL DESCRIPTION OR CONVEYANCE.

THE HORIZONTAL DATUM IS THE MAINE STATE PLANE COORDINATE SYSTEM, NAD 83.

REVISED & REPRINTED BY

CAI Technologies
Precision Mapping. Geospatial Solutions.
11 Pleasant Street, Littleton, NH 03561
800.322.4540 - www.cai-tech.com

LEGEND

PARCEL NUMBER 1-14
COMMON AREA . . . . . .
CEMETERY . . . . . .
RIGHT OF WAY/ACCESS . . . . . ROW
WETLANDS . . . . . .
WATER . . . . . .

FEET 100 50 0 100 200 300
SCALE: 1" = 100'
METERS 25 12.5 0 25 50 75

REVISED TO: APRIL 1, 2023

PROPERTY MAPS

ELIOT

MAINE

INDEX DIAGRAM

61	62	63
51	52	53
42	43	44

GN

MAP NO.

52

THIS MAP IS FOR ASSESSMENT PURPOSES. IT IS NOT VALID FOR LEGAL DESCRIPTION OR CONVEYANCE.

THE HORIZONTAL DATUM IS THE MAINE STATE PLANE COORDINATE SYSTEM, NAD 83.

REVISED & REPRINTED BY

CAI Technologies
Precision Mapping. Geospatial Solutions.
11 Pleasant Street, Littleton, NH 03561
800.322.4540 - www.cai-tech.com

LEGEND

PARCEL NUMBER 1-14
COMMON AREA . . . . . .
CEMETERY . . . . . .
RIGHT OF WAY/ACCESS . . . . . ROW
WETLANDS . . . . . .
WATER . . . . . .

FEET 100 50 0 100 200 300
SCALE: 1" = 100'
METERS 25 12.5 0 25 50 75

REVISED TO: APRIL 1, 2023

PROPERTY MAPS

ELIOT

MAINE

INDEX DIAGRAM

62	63	64
52	53	54
43	44	45

GN

MAP NO.

53

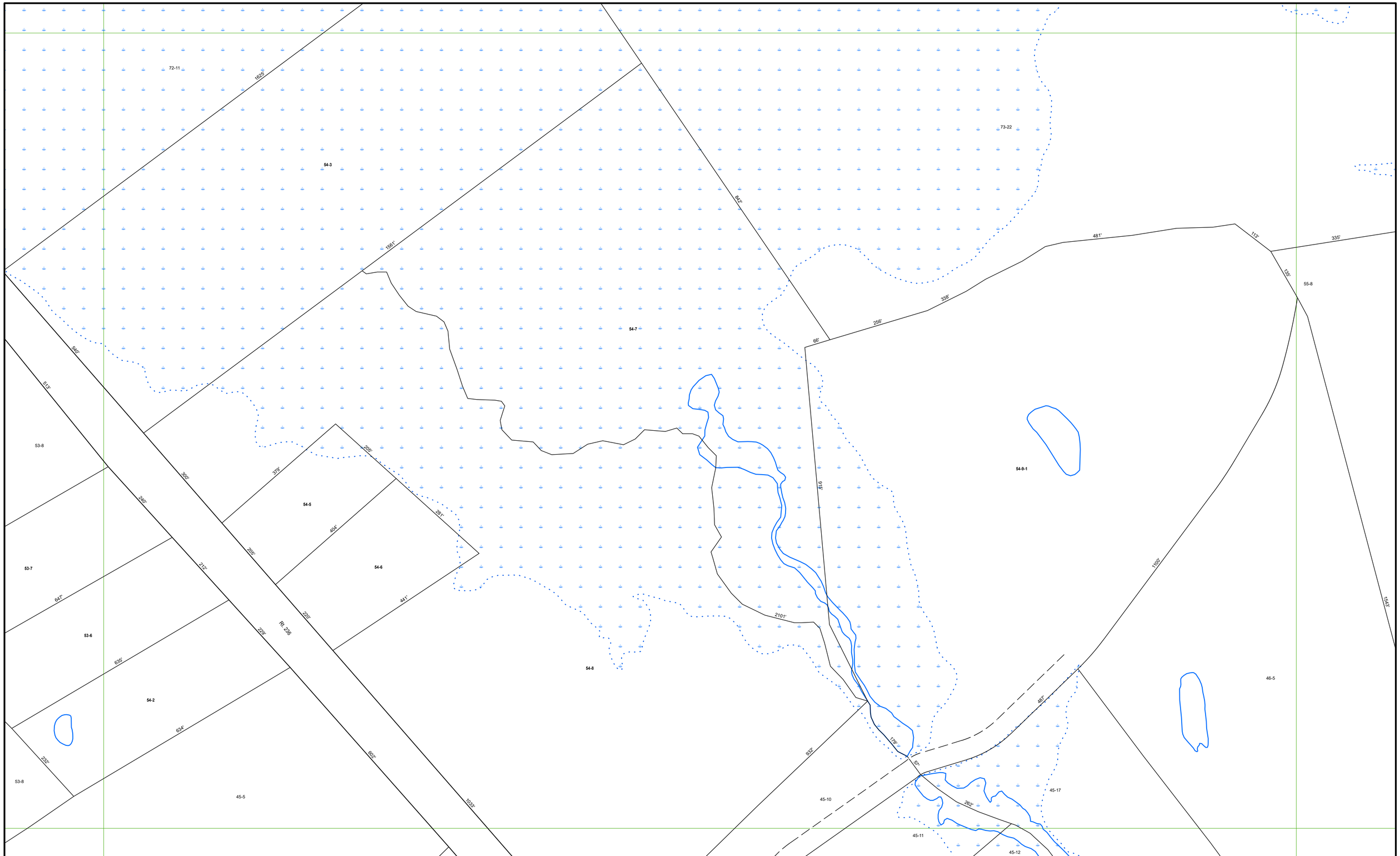

THIS MAP IS FOR ASSESSMENT PURPOSES. IT IS NOT VALID FOR LEGAL DESCRIPTION OR CONVEYANCE.

THE HORIZONTAL DATUM IS THE MAINE STATE PLANE COORDINATE SYSTEM, NAD 83.

REVISED & REPRINTED BY

CAI Technologies
Precision Mapping. Geospatial Solutions.
11 Pleasant Street, Littleton, NH 03561
800.322.4540 - www.cai-tech.com

LEGEND

PARCEL NUMBER 1-14
COMMON AREA . . . . . .
CEMETERY . . . . . .
RIGHT OF WAY/ACCESS . . . . . ROW
WETLANDS . . . . . .
WATER . . . . . .

FEET 100 50 0 100 200 300
SCALE: 1" = 100'
METERS 25 12.5 0 25 50 75

REVISED TO: APRIL 1, 2023

PROPERTY MAPS

ELIOT

MAINE

INDEX DIAGRAM

63	64	65
53	54	55
44	45	46

GN

MAP NO.

54

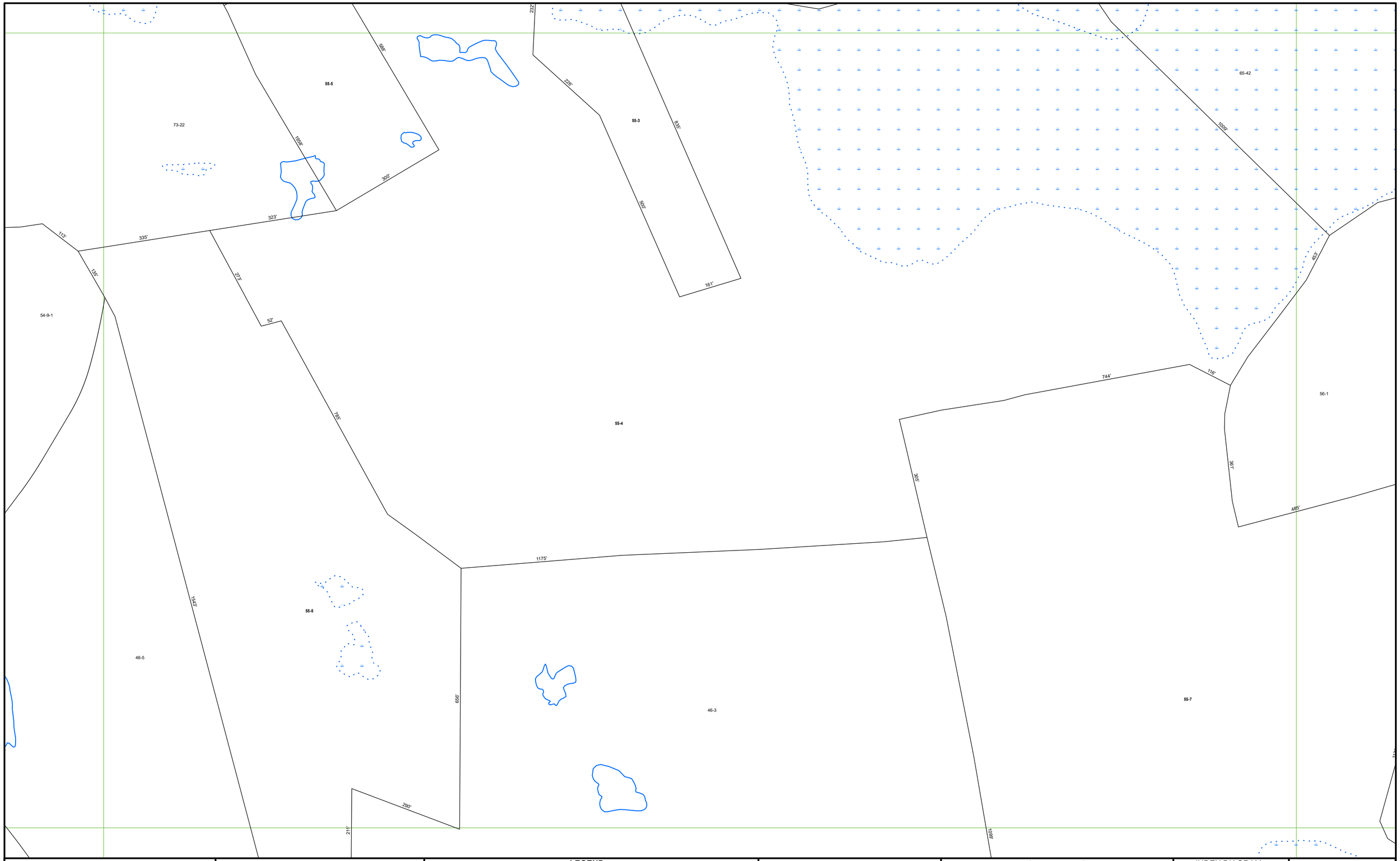

THIS MAP IS FOR ASSESSMENT PURPOSES. IT IS NOT VALID FOR LEGAL DESCRIPTION OR CONVEYANCE.

THE HORIZONTAL DATUM IS THE MAINE STATE PLANE COORDINATE SYSTEM, NAD 83.

REVISED & REPRINTED BY

CAI Technologies
Precision Mapping. Geospatial Solutions.
11 Pleasant Street, Littleton, NH 03561
800.322.4540 - www.cai-tech.com

LEGEND

PARCEL NUMBER 1-14
COMMON AREA . . . . . .
CEMETERY . . . . . .
RIGHT OF WAY/ACCESS . . . . . ROW
WETLANDS . . . . . .
WATER . . . . . .

FEET 100 50 0 100 200 300
SCALE: 1" = 100'
METERS 25 12.5 0 25 50 75

REVISED TO: APRIL 1, 2023

PROPERTY MAPS

ELIOT

MAINE

INDEX DIAGRAM

64	65	66
54	55	56
45	46	47

GN

MAP NO.

55

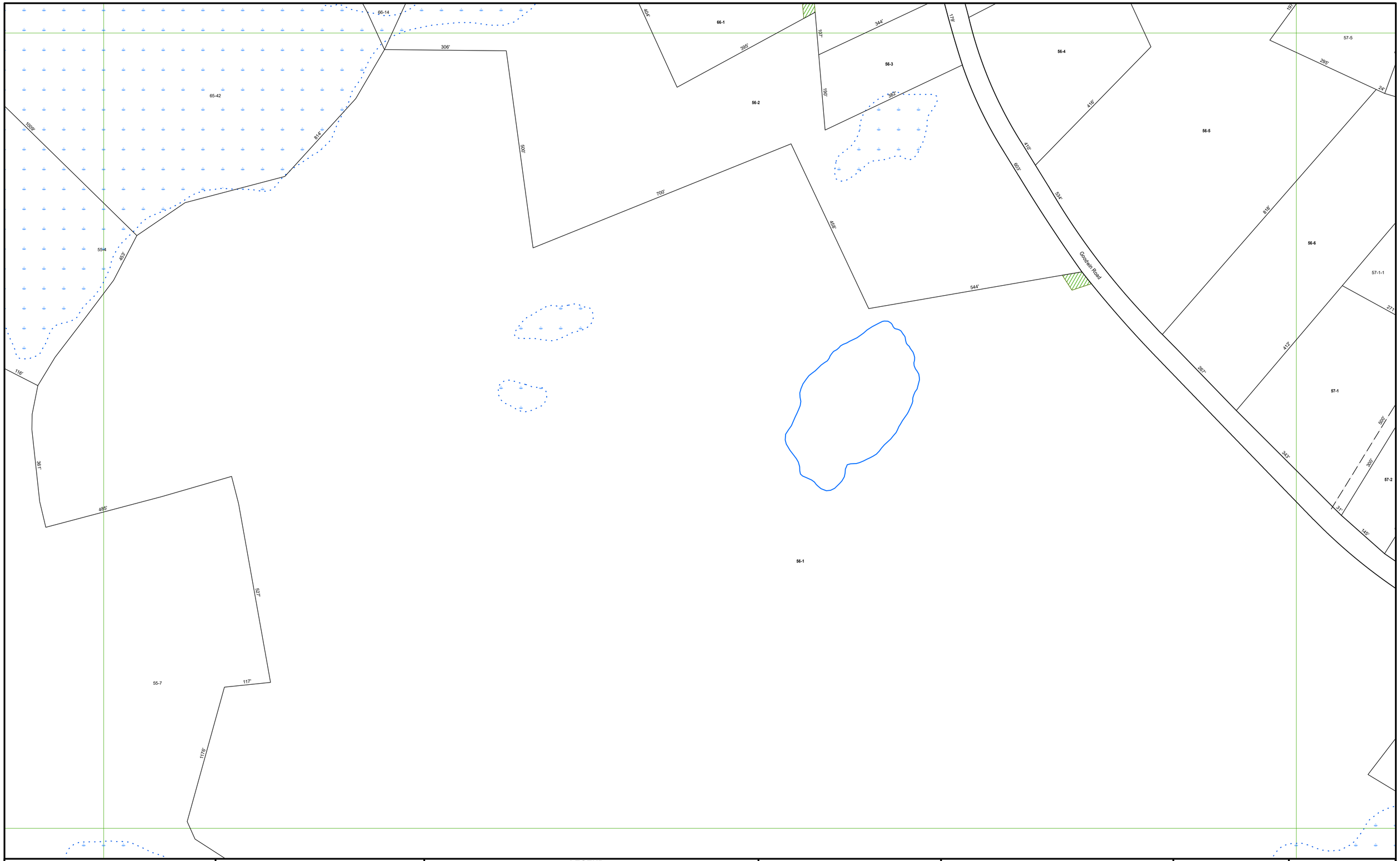

THIS MAP IS FOR ASSESSMENT PURPOSES. IT IS NOT VALID FOR LEGAL DESCRIPTION OR CONVEYANCE.

THE HORIZONTAL DATUM IS THE MAINE STATE PLANE COORDINATE SYSTEM, NAD 83.

REVISED & REPRINTED BY

CAI Technologies
Precision Mapping. Geospatial Solutions.
11 Pleasant Street, Littleton, NH 03561
800.322.4540 - www.cai-tech.com

LEGEND

PARCEL NUMBER 1-14
COMMON AREA . . . . . .
CEMETERY . . . . . .
RIGHT OF WAY/ACCESS . . . . . ROW
WETLANDS . . . . . .
WATER . . . . . .

FEET 100 50 0 100 200 300
SCALE: 1" = 100'
25 12.5 0 25 50 75 METERS

REVISED TO: APRIL 1, 2023

PROPERTY MAPS

ELIOT

MAINE

INDEX DIAGRAM

65	66	67
55	56	57
46	47	48

GN

MAP NO.

56

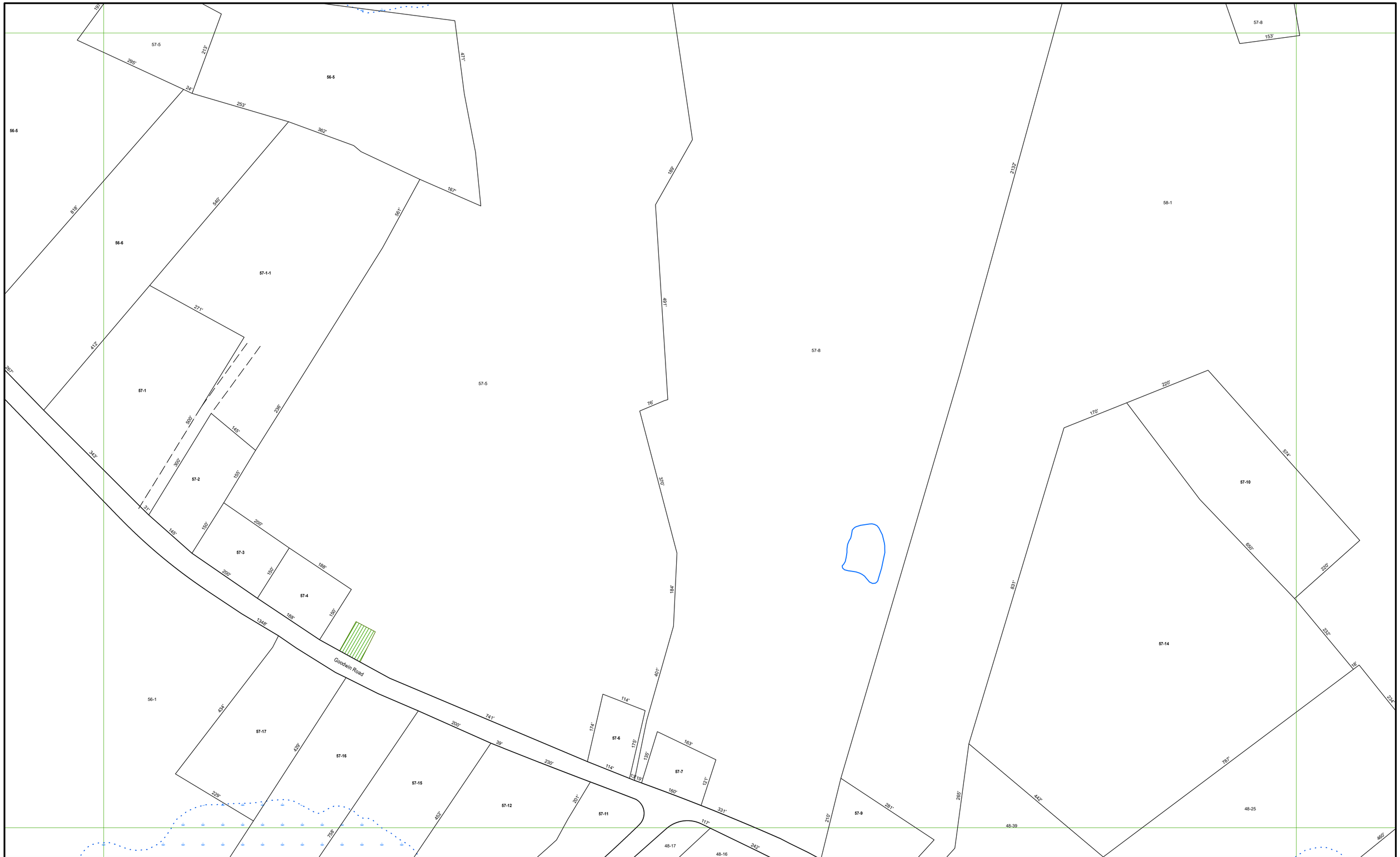

THIS MAP IS FOR ASSESSMENT PURPOSES. IT IS NOT VALID FOR LEGAL DESCRIPTION OR CONVEYANCE.

THE HORIZONTAL DATUM IS THE MAINE STATE PLANE COORDINATE SYSTEM, NAD 83.

REVISED & REPRINTED BY

CAI Technologies
Precision Mapping. Geospatial Solutions.
11 Pleasant Street, Littleton, NH 03561
800.322.4540 - www.cai-tech.com

LEGEND

PARCEL NUMBER - - - - - - - - - - - - - 1-14
COMMON AREA - - - - - - - - - - - - -
CEMETERY - - - - - - - - - - - - - - -
RIGHT OF WAY/ACCESS - - - - - -
WETLANDS - - - - - - - - - - - - -
WATER - - - - - - - - - - - - - -

SCALE: 1" = 100'

FEET 100 50 0 100 200 300
METERS 25 12.5 0 25 50 75

REVISED TO: APRIL 1, 2023

PROPERTY MAPS

ELIOT

MAINE

INDEX DIAGRAM

66	67	68
56	57	58
47	48	49

GN

MAP NO.

57

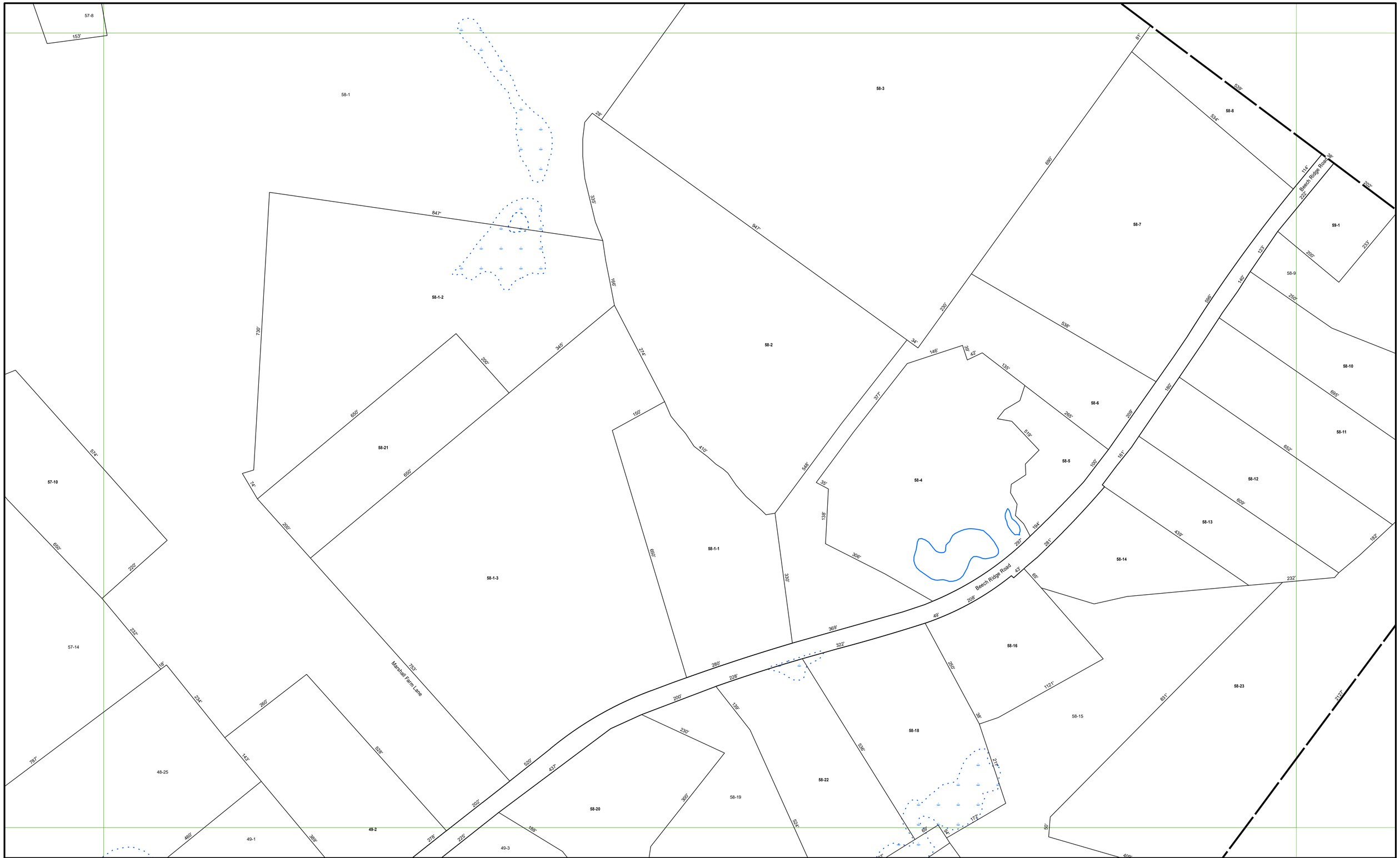

THIS MAP IS FOR ASSESSMENT PURPOSES. IT IS NOT VALID FOR LEGAL DESCRIPTION OR CONVEYANCE.

THE HORIZONTAL DATUM IS THE MAINE STATE PLANE COORDINATE SYSTEM, NAD 83.

REVISED & REPRINTED BY

CAI Technologies
Precision Mapping. Geospatial Solutions.
11 Pleasant Street, Littleton, NH 03561
800.322.4540 - www.cai-tech.com

LEGEND

PARCEL NUMBER 1-14
COMMON AREA . . . . . .
CEMETERY . . . . . .
RIGHT OF WAY/ACCESS . . . . . ROW
WETLANDS . . . . . .
WATER . . . . . .

FEET 100 50 0 100 200 300
SCALE: 1" = 100'
METERS 25 12.5 0 25 50 75

REVISED TO: APRIL 1, 2023

PROPERTY MAPS

ELIOT

MAINE

INDEX DIAGRAM

67	68	
57	58	59
48	49	

GN

MAP NO.

58

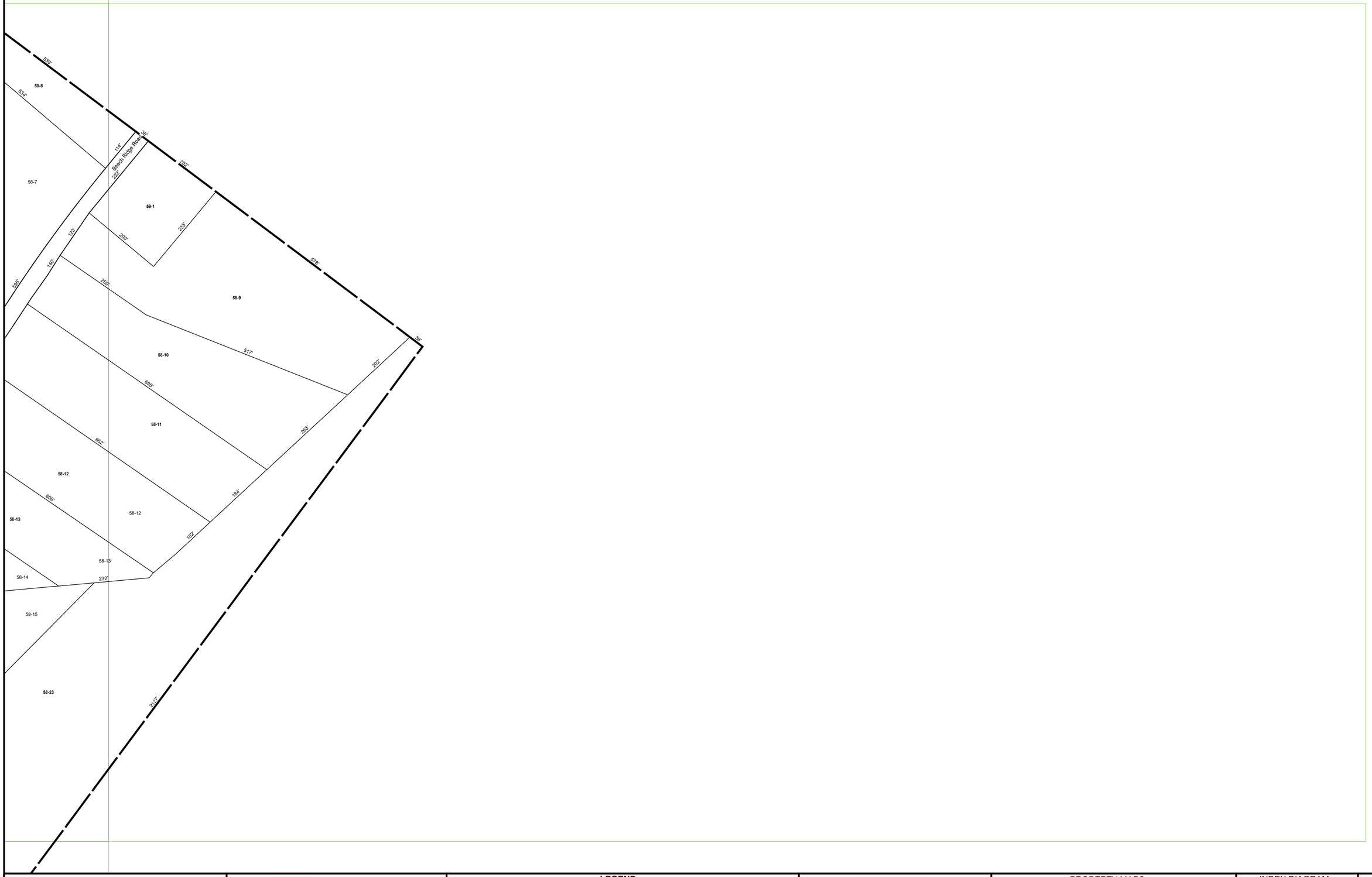

THIS MAP IS FOR ASSESSMENT PURPOSES. IT IS NOT VALID FOR LEGAL DESCRIPTION OR CONVEYANCE.

THE HORIZONTAL DATUM IS THE MAINE STATE PLANE COORDINATE SYSTEM, NAD 83.

REVISED & REPRINTED BY

CAI Technologies
Precision Mapping. Geospatial Solutions.
11 Pleasant Street, Littleton, NH 03561
800.322.4540 - www.cai-tech.com

LEGEND

PARCEL NUMBER 1-14
COMMON AREA . . . . . .
CEMETERY . . . . . .
RIGHT OF WAY/ACCESS . . . . . ROW
WETLANDS . . . . . .
WATER . . . . . .

SCALE: 1" = 100'

FEET 100 50 0 100 200 300
METERS 25 12.5 0 25 50 75

REVISED TO: APRIL 1, 2023

PROPERTY MAPS

ELIOT

MAINE

INDEX DIAGRAM

68	
58	59
49	

GN

MAP NO.

59

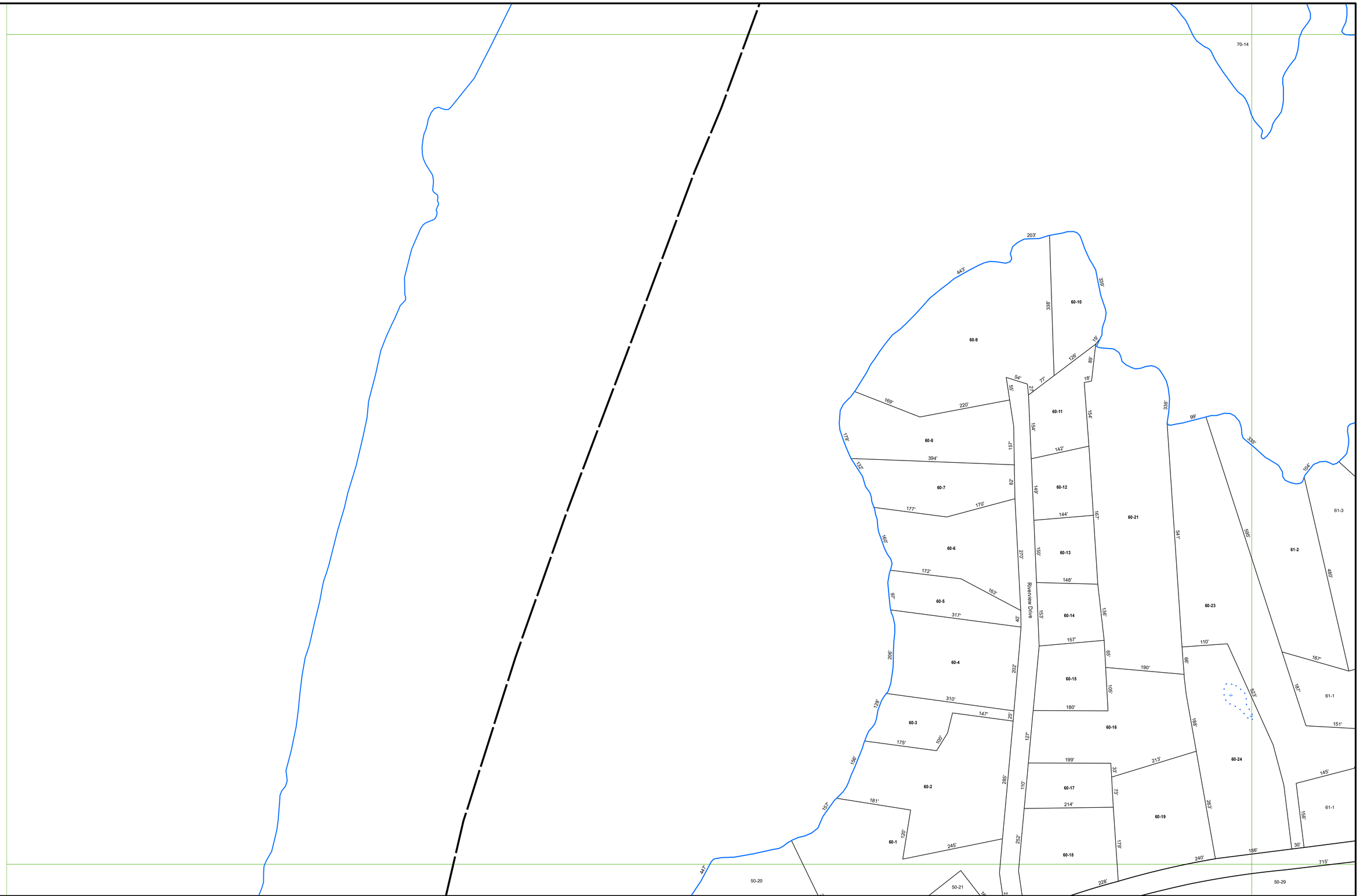

THIS MAP IS FOR ASSESSMENT PURPOSES. IT IS NOT VALID FOR LEGAL DESCRIPTION OR CONVEYANCE.

THE HORIZONTAL DATUM IS THE MAINE STATE PLANE COORDINATE SYSTEM, NAD 83.

REVISED & REPRINTED BY

CAI Technologies
Precision Mapping. Geospatial Solutions.
11 Pleasant Street, Littleton, NH 03561
800.322.4540 - www.cai-tech.com

LEGEND

PARCEL NUMBER 1-14
COMMON AREA . . . . . .
CEMETERY . . . . . .
RIGHT OF WAY/ACCESS . . . . . ROW
WETLANDS . . . . . .
WATER . . . . . .

SCALE: 1" = 100'
FEET 100 50 0 100 200 300
METERS 25 12.5 0 25 50 75

REVISED TO: APRIL 1, 2023

PROPERTY MAPS

ELIOT

MAINE

INDEX DIAGRAM

	69	70
	60	61
	50	51

GN

MAP NO.

60