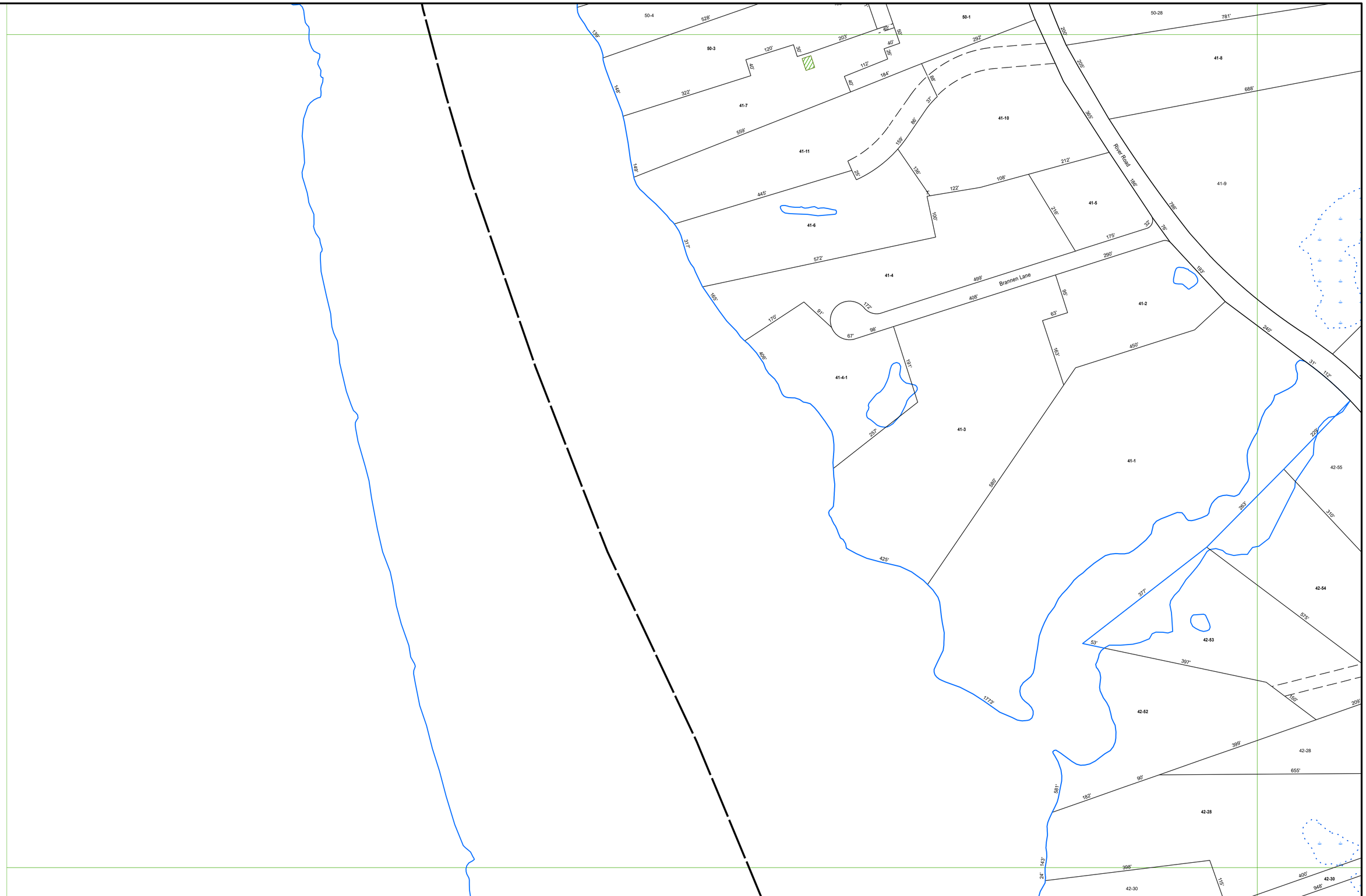

THIS MAP IS FOR ASSESSMENT PURPOSES. IT IS NOT VALID FOR LEGAL DESCRIPTION OR CONVEYANCE.

THE HORIZONTAL DATUM IS THE MAINE STATE PLANE COORDINATE SYSTEM, NAD 83.

REVISED & REPRINTED BY

CAI Technologies
Precision Mapping. Geospatial Solutions.
11 Pleasant Street, Littleton, NH 03561
800.322.4540 - www.cai-tech.com

LEGEND

PARCEL NUMBER 1-14
COMMON AREA . . . . . .
CEMETERY . . . . . .
RIGHT OF WAY/ACCESS . . . . . ROW
WETLANDS . . . . . .
WATER . . . . . .

FEET
100 50 0 100 200 300
SCALE: 1" = 100'
25 12.5 0 25 50 75
METERS

REVISED TO: APRIL 1, 2023

PROPERTY MAPS

ELIOT

MAINE

INDEX DIAGRAM

	50	51
	41	42
	32	33

GN

MAP NO.

41

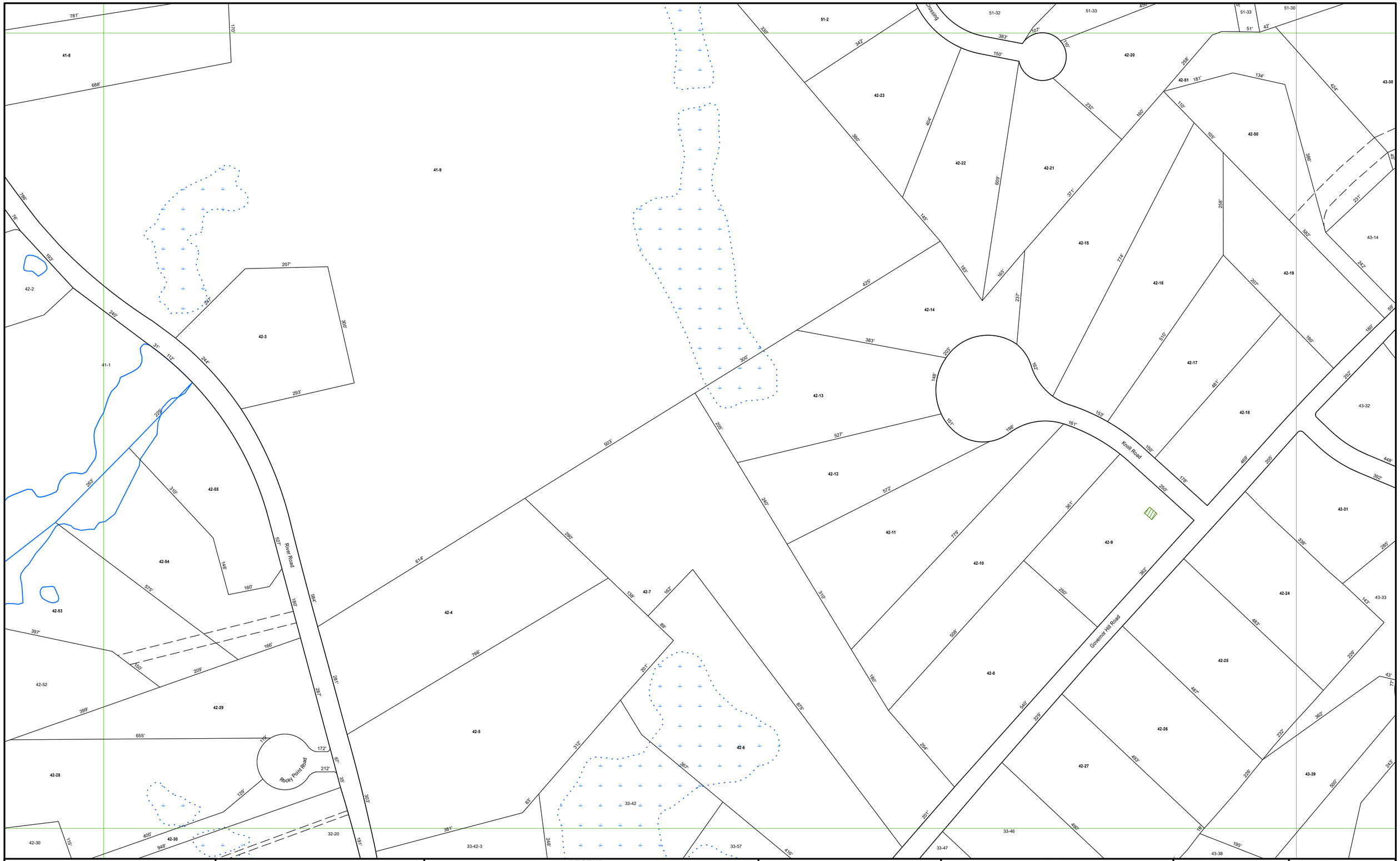

THIS MAP IS FOR ASSESSMENT PURPOSES. IT IS NOT VALID FOR LEGAL DESCRIPTION OR CONVEYANCE.

THE HORIZONTAL DATUM IS THE MAINE STATE PLANE COORDINATE SYSTEM, NAD 83.

REVISED & REPRINTED BY

CAI Technologies
Precision Mapping. Geospatial Solutions.
11 Pleasant Street, Littleton, NH 03561
800.322.4540 - www.cai-tech.com

LEGEND

PARCEL NUMBER 1-14
COMMON AREA . . . . . .
CEMETERY . . . . . .
RIGHT OF WAY/ACCESS . . . . . .
WETLANDS . . . . . .
WATER . . . . . .

SCALE: 1" = 100'

FEET 100 50 0 100 200 300
METERS 25 12.5 0 25 50 75

REVISED TO: APRIL 1, 2023

PROPERTY MAPS

ELIOT

MAINE

INDEX DIAGRAM

50	51	52
41	42	43
32	33	34

GN

MAP NO.

42

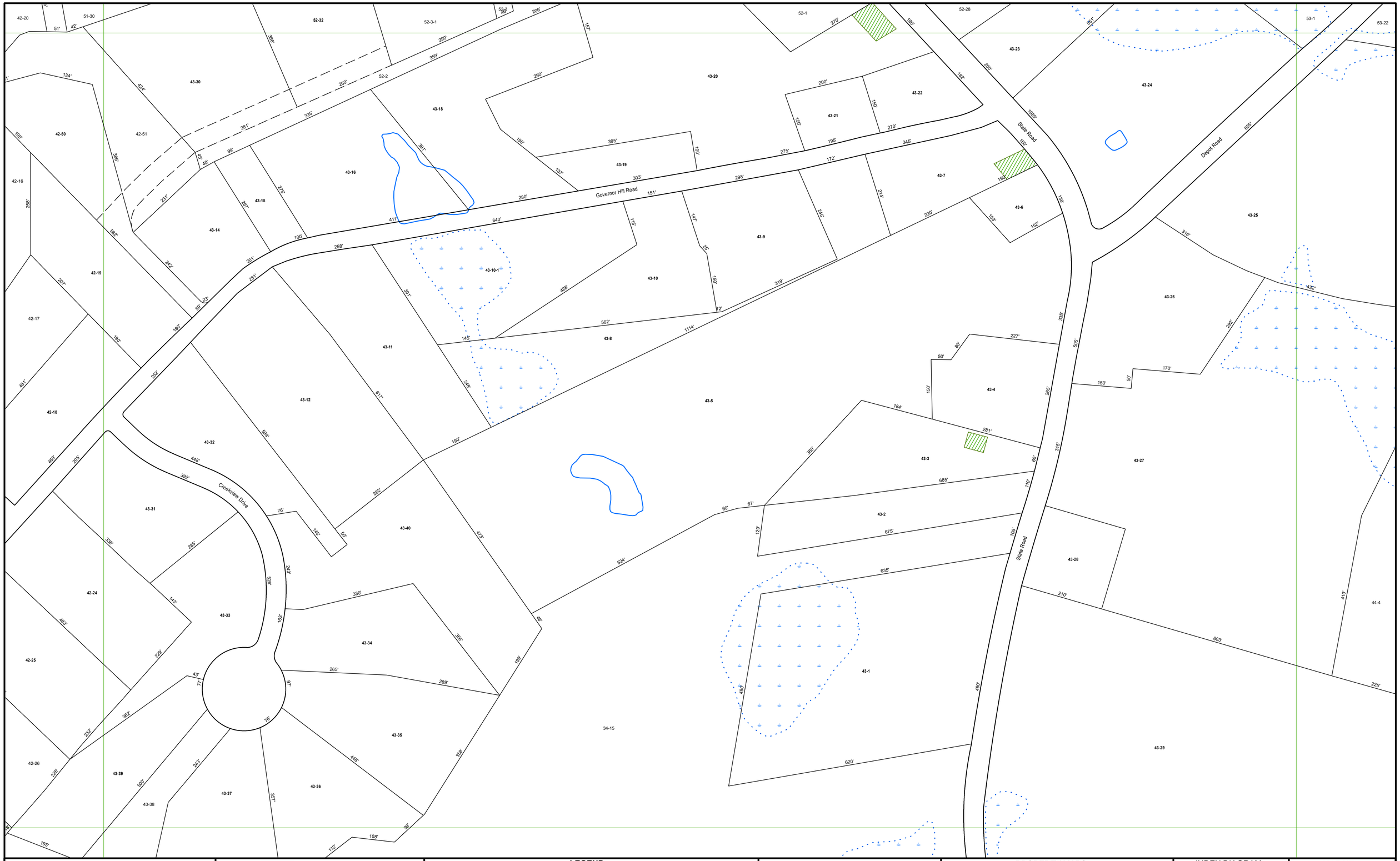

THIS MAP IS FOR ASSESSMENT PURPOSES. IT IS NOT VALID FOR LEGAL DESCRIPTION OR CONVEYANCE.

THE HORIZONTAL DATUM IS THE MAINE STATE PLANE COORDINATE SYSTEM, NAD 83.

REVISED & REPRINTED BY

CAI Technologies
Precision Mapping. Geospatial Solutions.
11 Pleasant Street, Littleton, NH 03561
800.322.4540 - www.cai-tech.com

LEGEND

PARCEL NUMBER - - - - - - - - - - - - - 1-14
COMMON AREA - - - - - - - - - - - - -
CEMETERY - - - - - - - - - - - - - - -
RIGHT OF WAY/ACCESS - - - - - -
WETLANDS - - - - - - - - - - - - -
WATER - - - - - - - - - - - - - -

SCALE: 1" = 100'

FEET 100 50 0 100 200 300

25 12.5 0 25 50 75 METERS

REVISED TO: APRIL 1, 2023

PROPERTY MAPS

ELIOT

MAINE

INDEX DIAGRAM

51	52	53
42	43	44
33	34	35

GN

MAP NO.

43

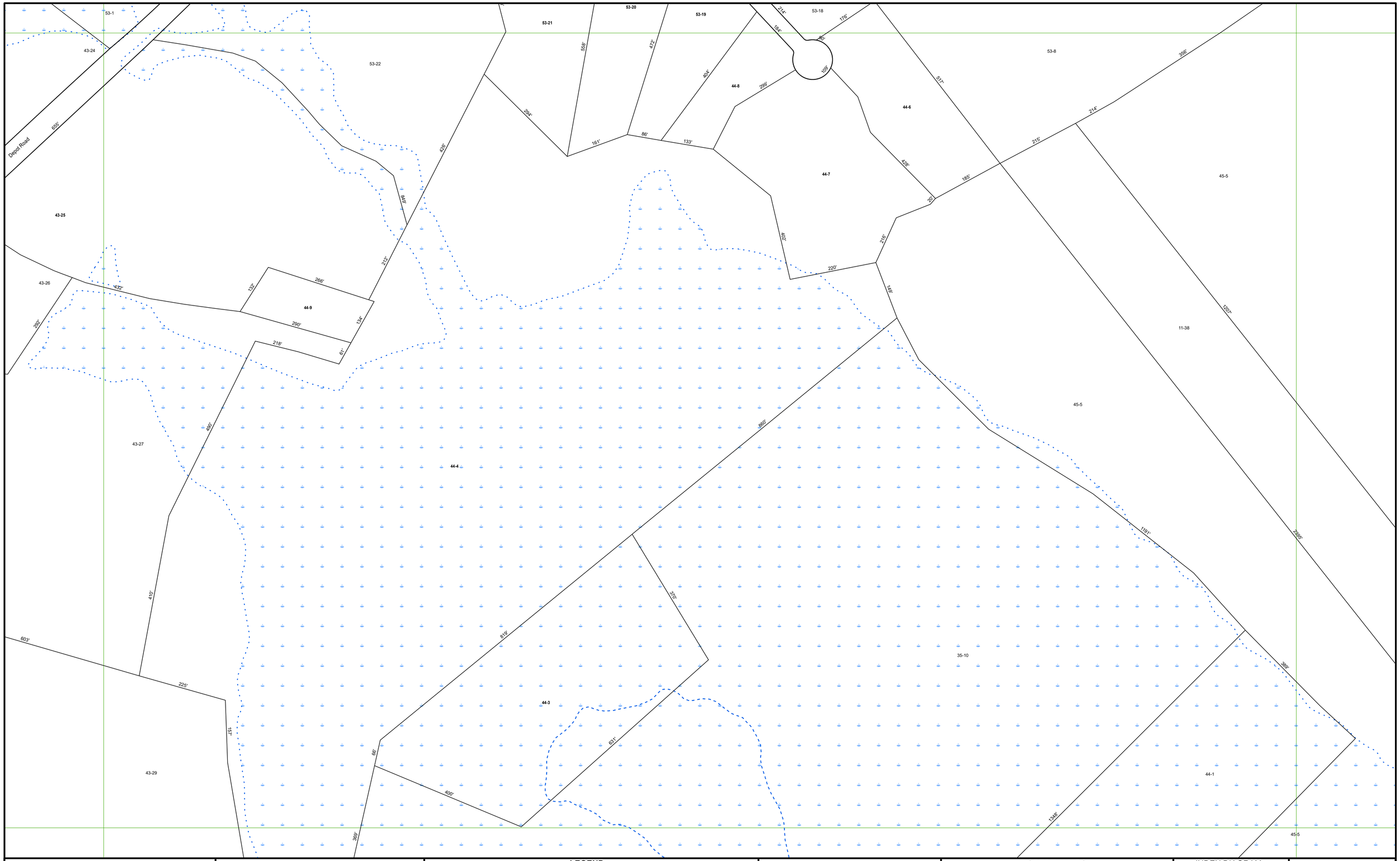

THIS MAP IS FOR ASSESSMENT PURPOSES. IT IS NOT VALID FOR LEGAL DESCRIPTION OR CONVEYANCE.

THE HORIZONTAL DATUM IS THE MAINE STATE PLANE COORDINATE SYSTEM, NAD 83.

REVISED & REPRINTED BY

CAI Technologies
Precision Mapping. Geospatial Solutions.
11 Pleasant Street, Littleton, NH 03561
800.322.4549 - www.cai-tech.com

LEGEND

PARCEL NUMBER 1-14
COMMON AREA . . . . . .
CEMETERY . . . . . .
RIGHT OF WAY/ACCESS . . . . . ROW
WETLANDS . . . . . .
WATER . . . . . .

FEET 100 50 0 100 200 300
SCALE: 1" = 100'
25 12.5 0 25 50 75
METERS

REVISED TO: APRIL 1, 2023

PROPERTY MAPS

ELIOT

MAINE

INDEX DIAGRAM

52	53	54
43	44	45
34	35	36

GN

MAP NO.

44

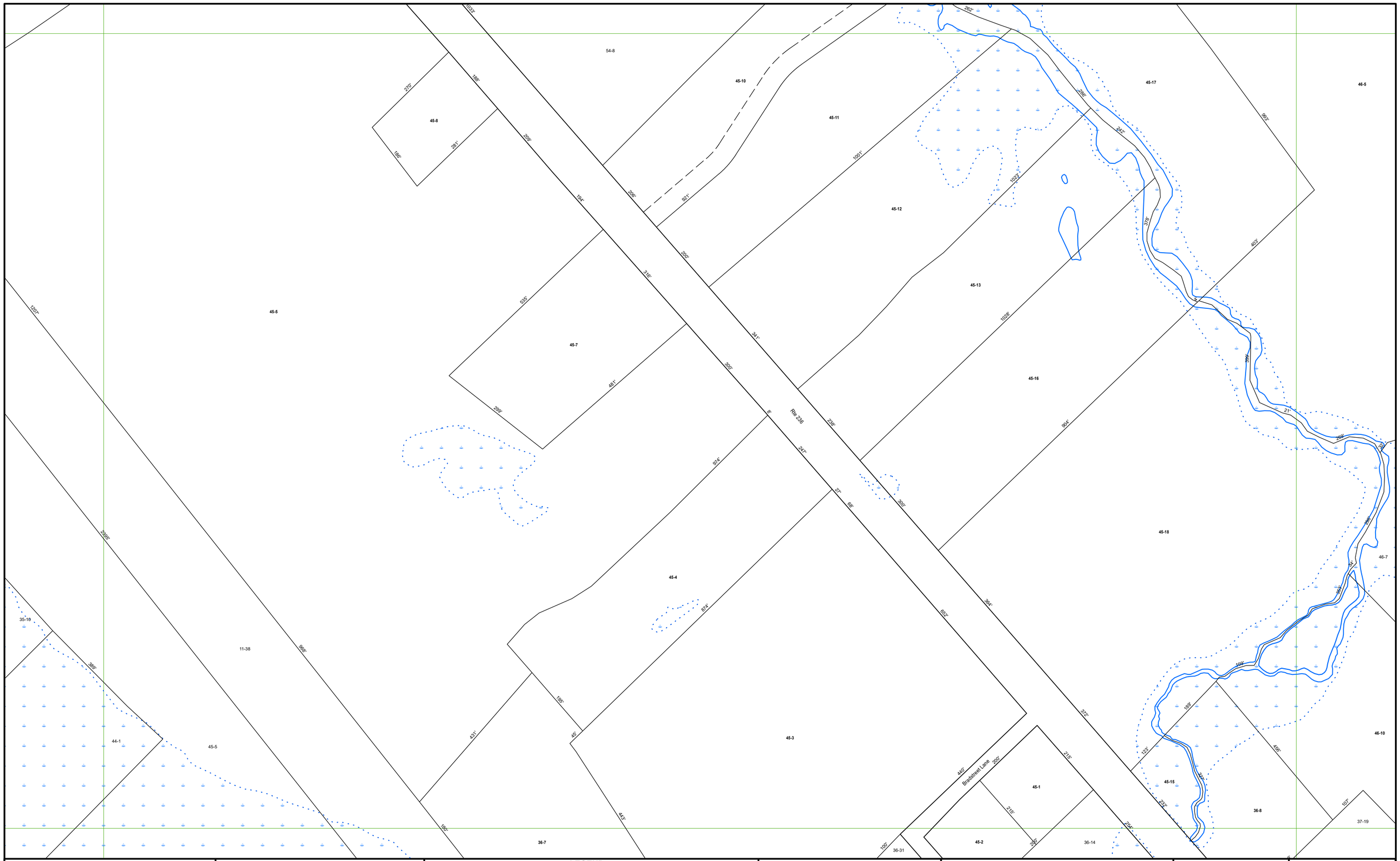

THIS MAP IS FOR ASSESSMENT PURPOSES. IT IS NOT VALID FOR LEGAL DESCRIPTION OR CONVEYANCE.

THE HORIZONTAL DATUM IS THE MAINE STATE PLANE COORDINATE SYSTEM, NAD 83.

REVISED & REPRINTED BY

CAI Technologies
Precision Mapping. Geospatial Solutions.
11 Pleasant Street, Littleton, NH 03561
800.322.4540 - www.cai-tech.com

LEGEND

PARCEL NUMBER 1-14
COMMON AREA . . . . . .
CEMETERY . . . . . .
RIGHT OF WAY/ACCESS . . . . . ROW
WETLANDS . . . . . .
WATER . . . . . .

FEET 100 50 0 100 200 300
SCALE: 1" = 100'
25 12.5 0 25 50 75
METERS

REVISED TO: APRIL 1, 2023

PROPERTY MAPS

ELIOT

MAINE

INDEX DIAGRAM

53	54	55
44	45	46
35	36	37

GN

MAP NO.

45

THIS MAP IS FOR ASSESSMENT PURPOSES. IT IS NOT VALID FOR LEGAL DESCRIPTION OR CONVEYANCE.

THE HORIZONTAL DATUM IS THE MAINE STATE PLANE COORDINATE SYSTEM, NAD 83.

REVISED & REPRINTED BY

CAI Technologies
Precision Mapping. Geospatial Solutions.
11 Pleasant Street, Littleton, NH 03561
800.322.4540 - www.cai-tech.com

LEGEND

PARCEL NUMBER 1-14
COMMON AREA . . . . . .
CEMETERY . . . . . .
RIGHT OF WAY/ACCESS . . . . . ROW
WETLANDS . . . . . .
WATER . . . . . .

FEET 100 50 0 100 200 300
METERS 25 12.5 0 25 50 75

SCALE: 1" = 100'

REVISED TO: APRIL 1, 2023

PROPERTY MAPS

ELIOT

MAINE

INDEX DIAGRAM

54	55	56
45	46	47
36	37	38

GN

MAP NO.

46

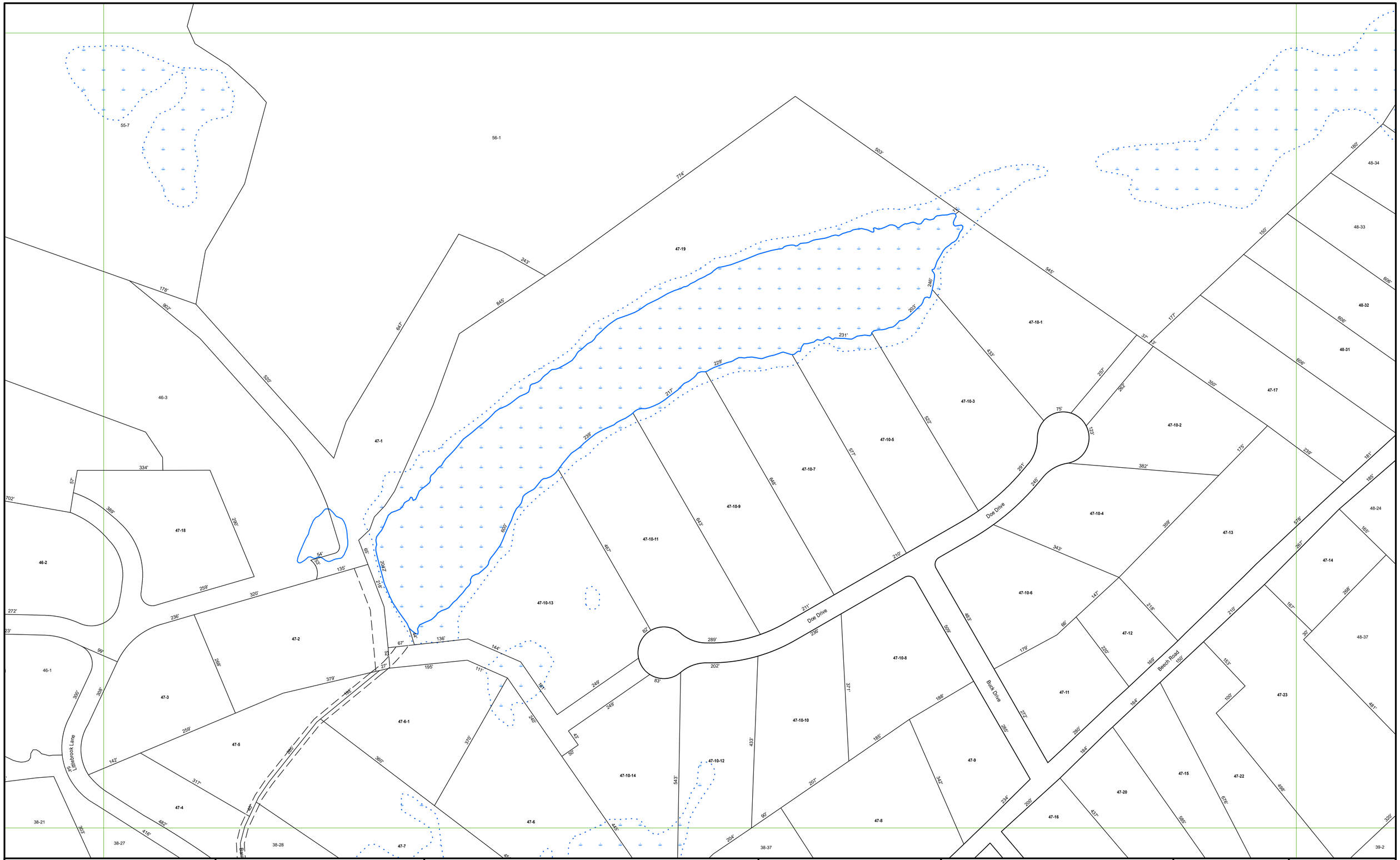

THIS MAP IS FOR ASSESSMENT PURPOSES. IT IS NOT VALID FOR LEGAL DESCRIPTION OR CONVEYANCE.

THE HORIZONTAL DATUM IS THE MAINE STATE PLANE COORDINATE SYSTEM, NAD 83.

REVISED & REPRINTED BY

CAI Technologies
Precision Mapping. Geospatial Solutions.
11 Pleasant Street, Littleton, NH 03561
800.322.4540 - www.cai-tech.com

LEGEND

PARCEL NUMBER 1-14
COMMON AREA . . . . . .
CEMETERY . . . . . .
RIGHT OF WAY/ACCESS . . . . . ROW
WETLANDS . . . . . .
WATER . . . . . .

SCALE: 1" = 100'

FEET: 100 50 0 100 200 300
METERS: 25 12.5 0 25 50 75

REVISED TO: APRIL 1, 2023

PROPERTY MAPS

ELIOT

MAINE

INDEX DIAGRAM

55	56	57
46	47	48
37	38	39

GN

MAP NO.

47

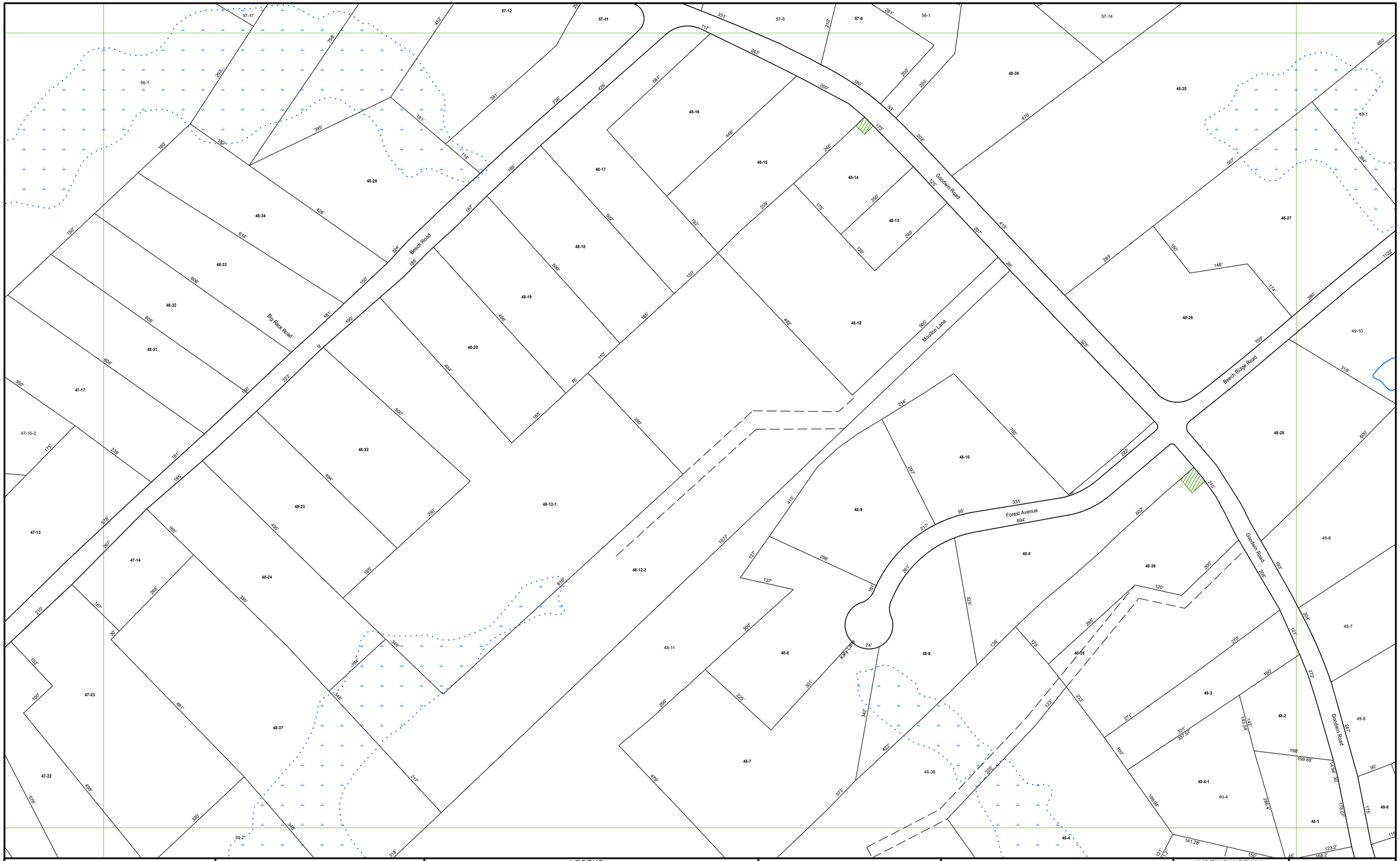

THIS MAP IS FOR ASSESSMENT PURPOSES. IT IS NOT VALID FOR LEGAL DESCRIPTION OR CONVEYANCE.

THE HORIZONTAL DATUM IS THE MAINE STATE PLANE COORDINATE SYSTEM, NAD 83.

REVISED & REPRINTED BY

CAI Technologies
Precision Mapping. Geospatial Solutions.
11 Pleasant Street, Littleton, NH 03561
800.322.4540 - www.cai-tech.com

LEGEND

PARCEL NUMBER 1-14
COMMON AREA . . . . . .
CEMETERY . . . . . .
RIGHT OF WAY/ACCESS . . . . . ROW
WETLANDS . . . . . .
WATER . . . . . .

FEET 100 50 0 100 200 300
SCALE: 1" = 100'
25 12.5 0 25 50 75
METERS

REVISED TO: APRIL 1, 2023

PROPERTY MAPS

ELIOT

MAINE

INDEX DIAGRAM

56	57	58
47	48	49
38	39	40

GN

MAP NO.

48

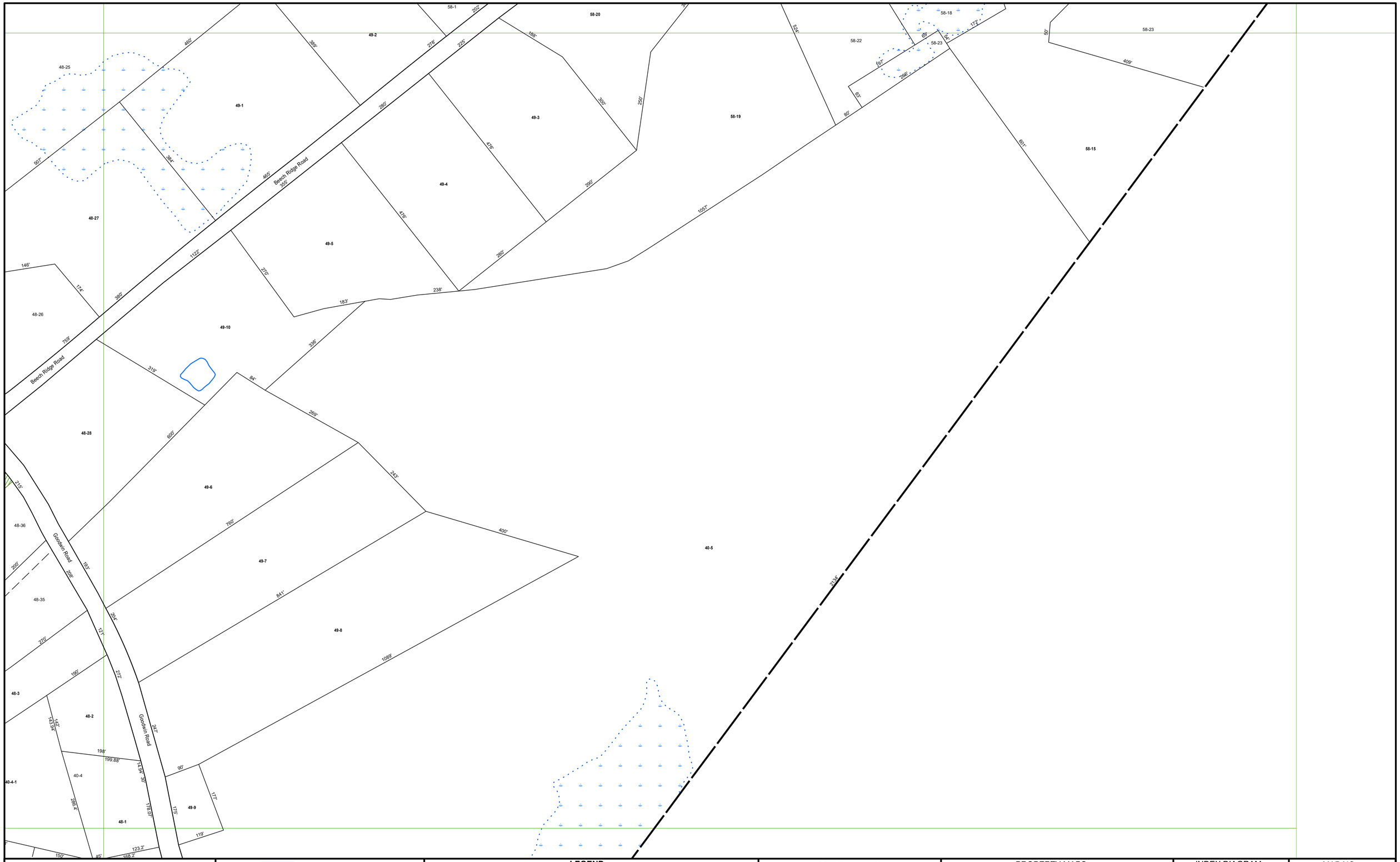

THIS MAP IS FOR ASSESSMENT PURPOSES. IT IS NOT VALID FOR LEGAL DESCRIPTION OR CONVEYANCE.

THE HORIZONTAL DATUM IS THE MAINE STATE PLANE COORDINATE SYSTEM, NAD 83.

REVISED & REPRINTED BY

CAI Technologies
Precision Mapping. Geospatial Solutions.
11 Pleasant Street, Littleton, NH 03561
800.322.4540 - www.cai-tech.com

LEGEND

PARCEL NUMBER 1-14
COMMON AREA . . . . . .
CEMETERY . . . . . .
RIGHT OF WAY/ACCESS . . . . . ROW
WETLANDS . . . . . .
WATER . . . . . .

FEET
100 50 0 100 200 300
SCALE: 1" = 100'
25 12.5 0 25 50 75
METERS

REVISED TO: APRIL 1, 2023

PROPERTY MAPS

ELIOT

MAINE

INDEX DIAGRAM

57	58	59
48	49	
39	40	

GN

MAP NO.

49

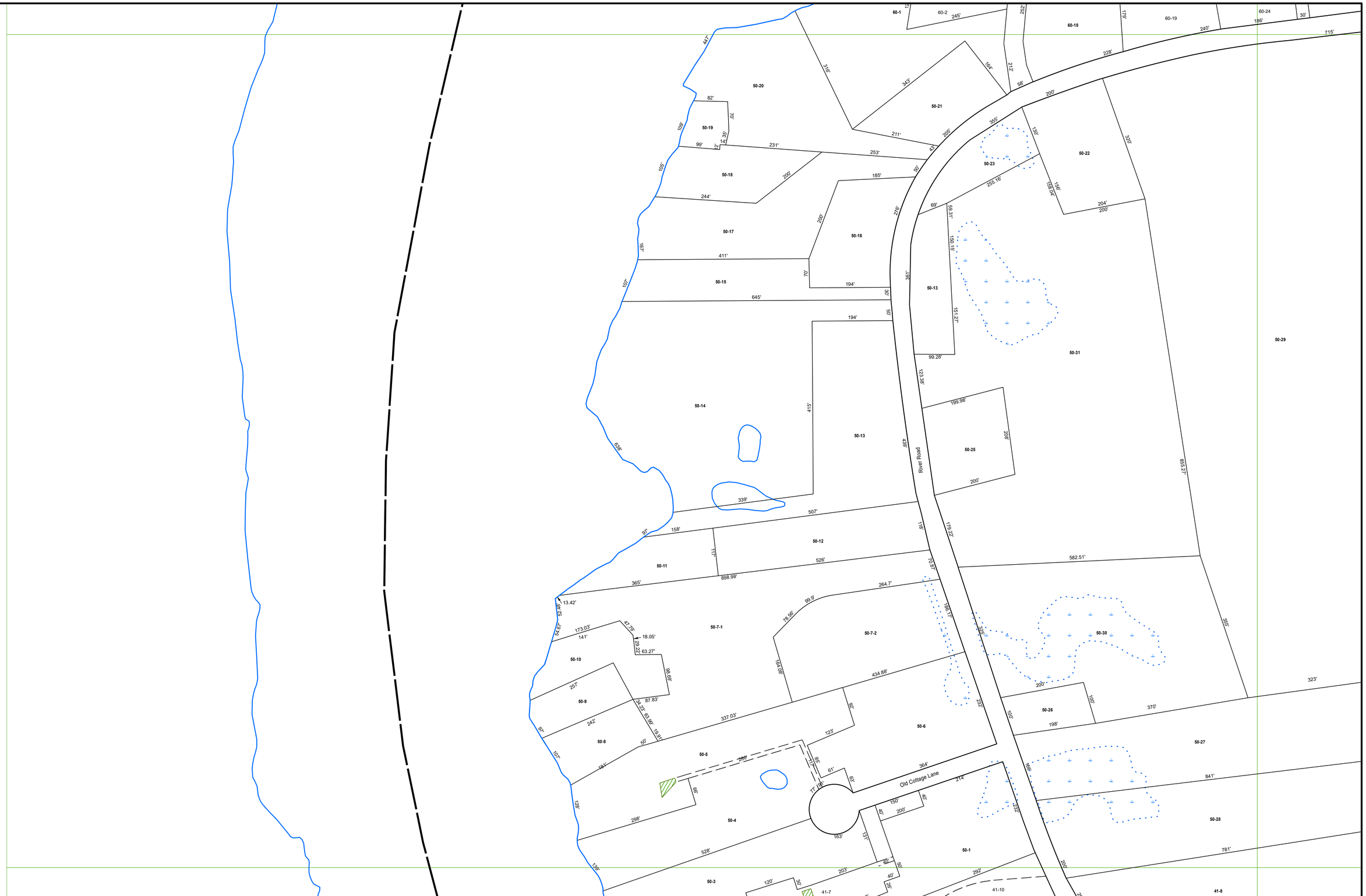

THIS MAP IS FOR ASSESSMENT PURPOSES. IT IS NOT VALID FOR LEGAL DESCRIPTION OR CONVEYANCE.

THE HORIZONTAL DATUM IS THE MAINE STATE PLANE COORDINATE SYSTEM, NAD 83.

REVISED & REPRINTED BY

CAI Technologies
Precision Mapping. Geospatial Solutions.
11 Pleasant Street, Littleton, NH 03561
800.322.4540 - www.cai-tech.com

LEGEND

PARCEL NUMBER 1-14
COMMON AREA . . . . . .
CEMETERY . . . . . .
RIGHT OF WAY/ACCESS . . . . . ROW
WETLANDS . . . . . .
WATER . . . . . .

FEET
100 50 0 100 200 300
SCALE: 1" = 100'
25 12.5 0 25 50 75
METERS

REVISED TO: APRIL 1, 2023

PROPERTY MAPS

ELIOT

MAINE

INDEX DIAGRAM

	60	61
	50	51
	41	42

GN

MAP NO.

50