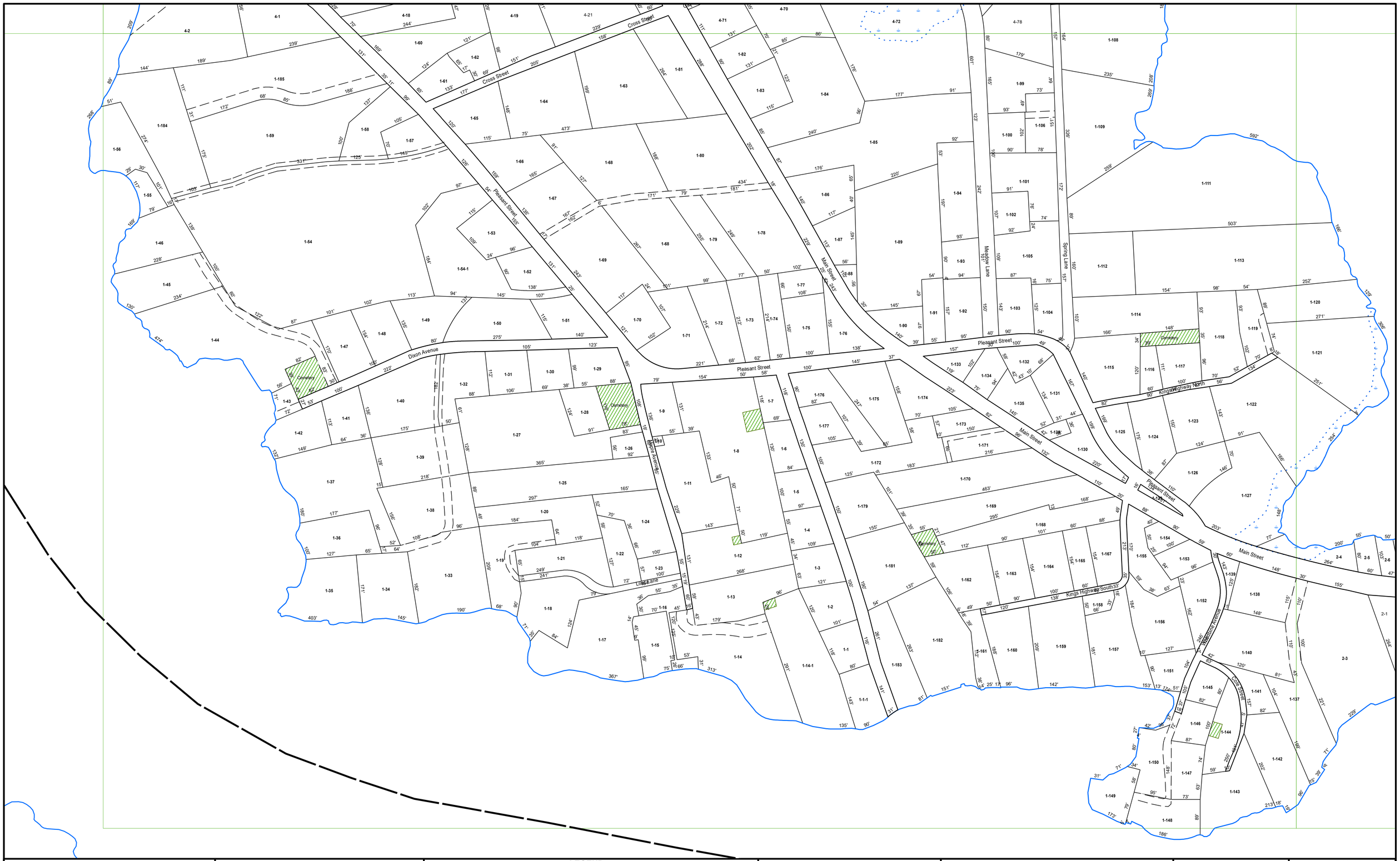

THIS MAP IS FOR ASSESSMENT PURPOSES. IT IS NOT VALID FOR LEGAL DESCRIPTION OR CONVEYANCE.

THE HORIZONTAL DATUM IS THE MAINE STATE PLANE COORDINATE SYSTEM, NAD 83.

REVISED & REPRINTED BY

CAI Technologies
Precision Mapping. Geospatial Solutions.
11 Pleasant Street, Littleton, NH 03561
800.322.4540 - www.cai-tech.com

LEGEND

PARCEL NUMBER 1-14
COMMON AREA . . . . . .
CEMETERY . . . . . .
RIGHT OF WAY/ACCESS . . . . . ROW
WETLANDS . . . . . .
WATER . . . . . .

FEET 100 50 0 100 200 300
SCALE: 1" = 100'
25 12.5 0 25 50 75 METERS

REVISED TO: APRIL 1, 2023

PROPERTY MAPS

ELIOT

MAINE

INDEX DIAGRAM

3	4	
	1	2

GN

MAP NO.

1

THIS MAP IS FOR ASSESSMENT PURPOSES. IT IS NOT VALID FOR LEGAL DESCRIPTION OR CONVEYANCE.

THE HORIZONTAL DATUM IS THE MAINE STATE PLANE COORDINATE SYSTEM, NAD 83.

REVISED & REPRINTED BY

CAI Technologies
Precision Mapping. Geospatial Solutions.
11 Pleasant Street, Littleton, NH 03561
800.322.4540 - www.cai-tech.com

LEGEND

PARCEL NUMBER 1-14
COMMON AREA . . . . . .
CEMETERY . . . . . .
RIGHT OF WAY/ACCESS . . . . . ROW
WETLANDS . . . . . .
WATER . . . . . .

FEET
100 50 0 100 200 300
SCALE: 1" = 100'
25 12.5 0 25 50 75
METERS

REVISED TO: APRIL 1, 2023

PROPERTY MAPS

ELIOT

MAINE

INDEX DIAGRAM

4	
1	2

GN

MAP NO.

2

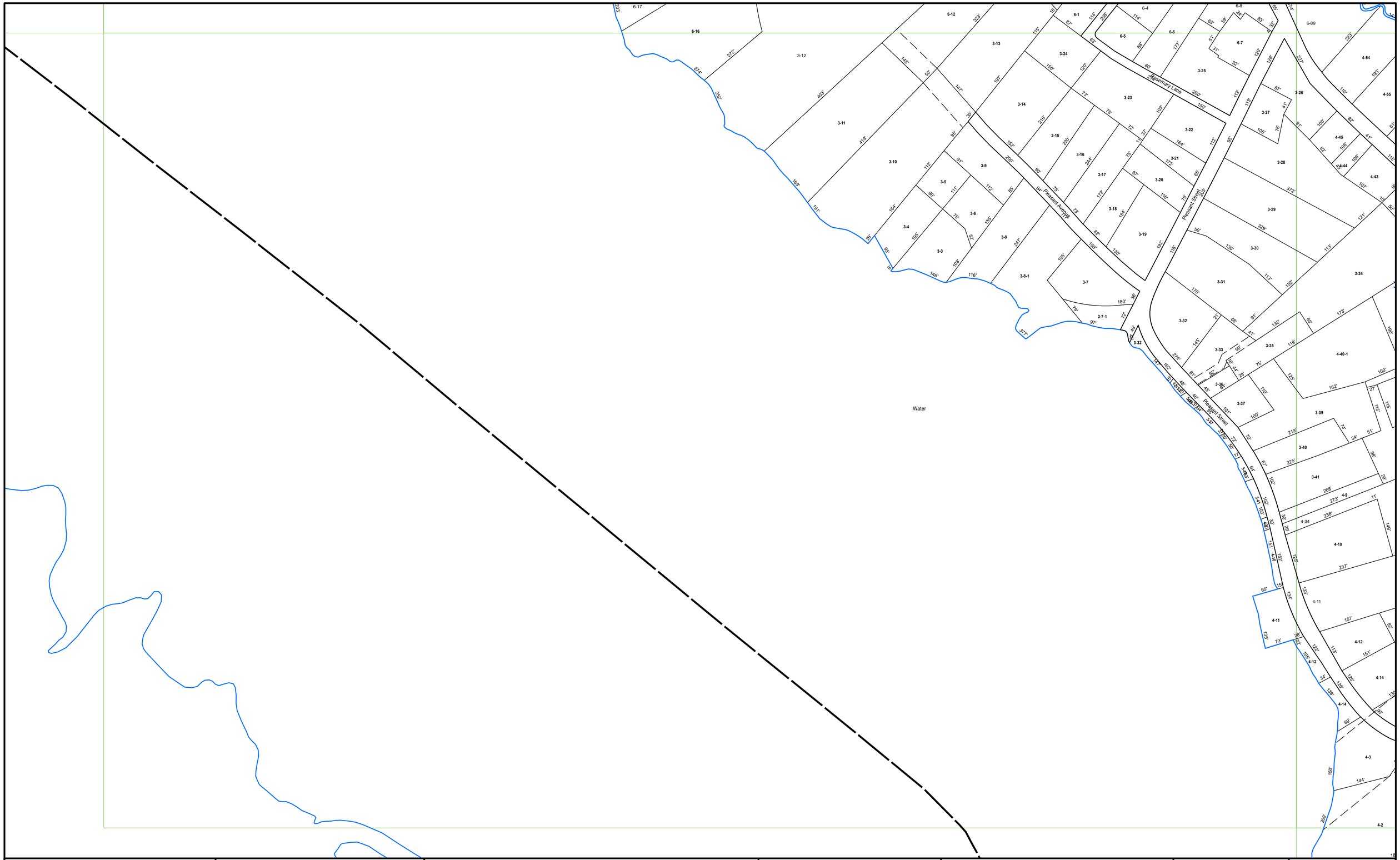

THIS MAP IS FOR ASSESSMENT PURPOSES. IT IS NOT VALID FOR LEGAL DESCRIPTION OR CONVEYANCE.

THE HORIZONTAL DATUM IS THE MAINE STATE PLANE COORDINATE SYSTEM, NAD 83.

REVISED & REPRINTED BY

CAI Technologies
Precision Mapping. Geospatial Solutions.
11 Pleasant Street, Littleton, NH 03561
800.322.4540 - www.cai-tech.com

LEGEND

PARCEL NUMBER 1-14
COMMON AREA . . . . . .
CEMETERY . . . . . .
RIGHT OF WAY/ACCESS . . . . . ROW
WETLANDS . . . . . .
WATER . . . . . .

FEET
100 50 0 100 200 300
SCALE: 1" = 100'
25 12.5 0 25 50 75
METERS

REVISED TO: APRIL 1, 2023

PROPERTY MAPS

ELIOT

MAINE

INDEX DIAGRAM

5	6	7
	3	4
		1

GN

MAP NO.

3

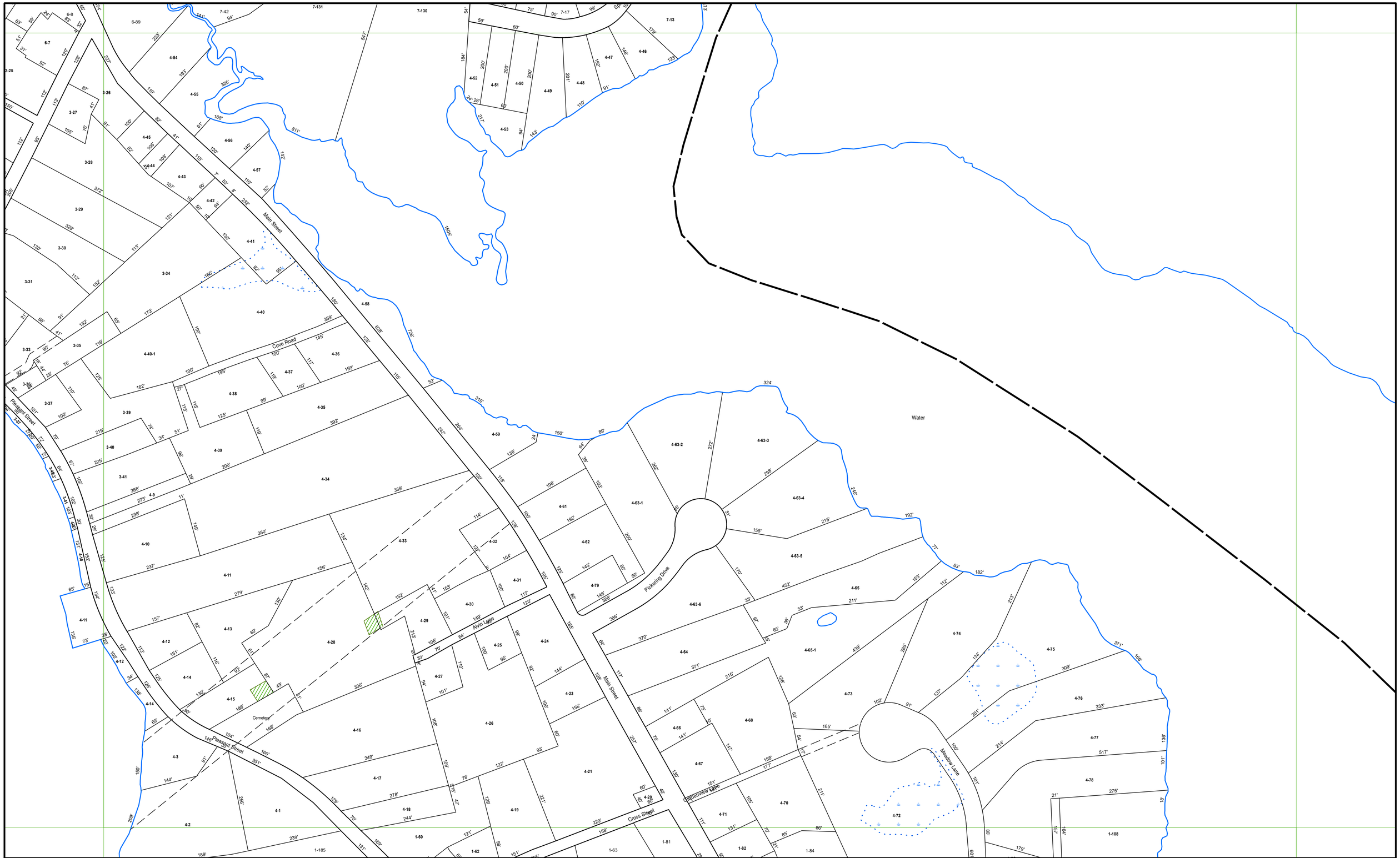

THIS MAP IS FOR ASSESSMENT PURPOSES. IT IS NOT VALID FOR LEGAL DESCRIPTION OR CONVEYANCE.

THE HORIZONTAL DATUM IS THE MAINE STATE PLANE COORDINATE SYSTEM, NAD 83.

REVISED & REPRINTED BY

CAI Technologies
Precision Mapping. Geospatial Solutions.
11 Pleasant Street, Littleton, NH 03561
800.322.4540 - www.cai-tech.com

LEGEND

PARCEL NUMBER 1-14
COMMON AREA . . . . . .
CEMETERY . . . . . .
RIGHT OF WAY/ACCESS . . . . . ROW
WETLANDS . . . . . .
WATER . . . . . .

FEET 100 50 0 100 200 300
SCALE: 1" = 100'
25 12.5 0 25 50 75 METERS

REVISED TO: APRIL 1, 2023

PROPERTY MAPS

ELIOT

MAINE

INDEX DIAGRAM

6	7	8
3	4	
	1	2

GN

MAP NO.

4

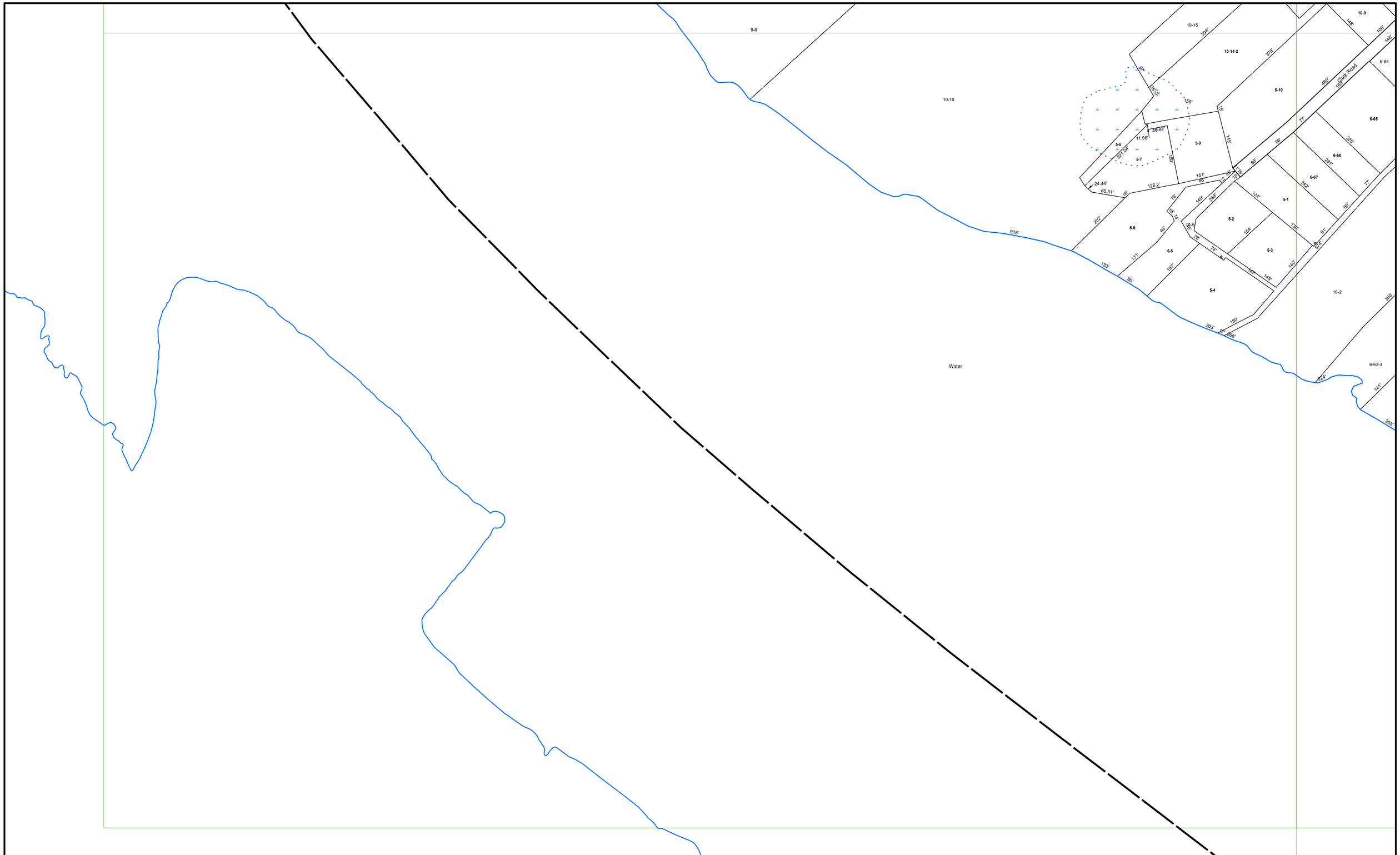

THIS MAP IS FOR ASSESSMENT PURPOSES. IT IS NOT VALID FOR LEGAL DESCRIPTION OR CONVEYANCE.

THE HORIZONTAL DATUM IS THE MAINE STATE PLANE COORDINATE SYSTEM, NAD 83.

REVISED & REPRINTED BY

CAI Technologies
Precision Mapping. Geospatial Solutions.
11 Pleasant Street, Littleton, NH 03561
800.322.4540 - www.cai-tech.com

LEGEND

PARCEL NUMBER 1-14
COMMON AREA . . . . . .
CEMETERY . . . . . .
RIGHT OF WAY/ACCESS . . . . . ROW
WETLANDS . . . . . .
WATER . . . . . .

FEET 100 50 0 100 200 300
SCALE: 1" = 100'
METERS 25 12.5 0 25 50 75

REVISED TO: APRIL 1, 2023

PROPERTY MAPS

ELIOT

MAINE

INDEX DIAGRAM

	9	10
	5	6
		3

GN

MAP NO.

5

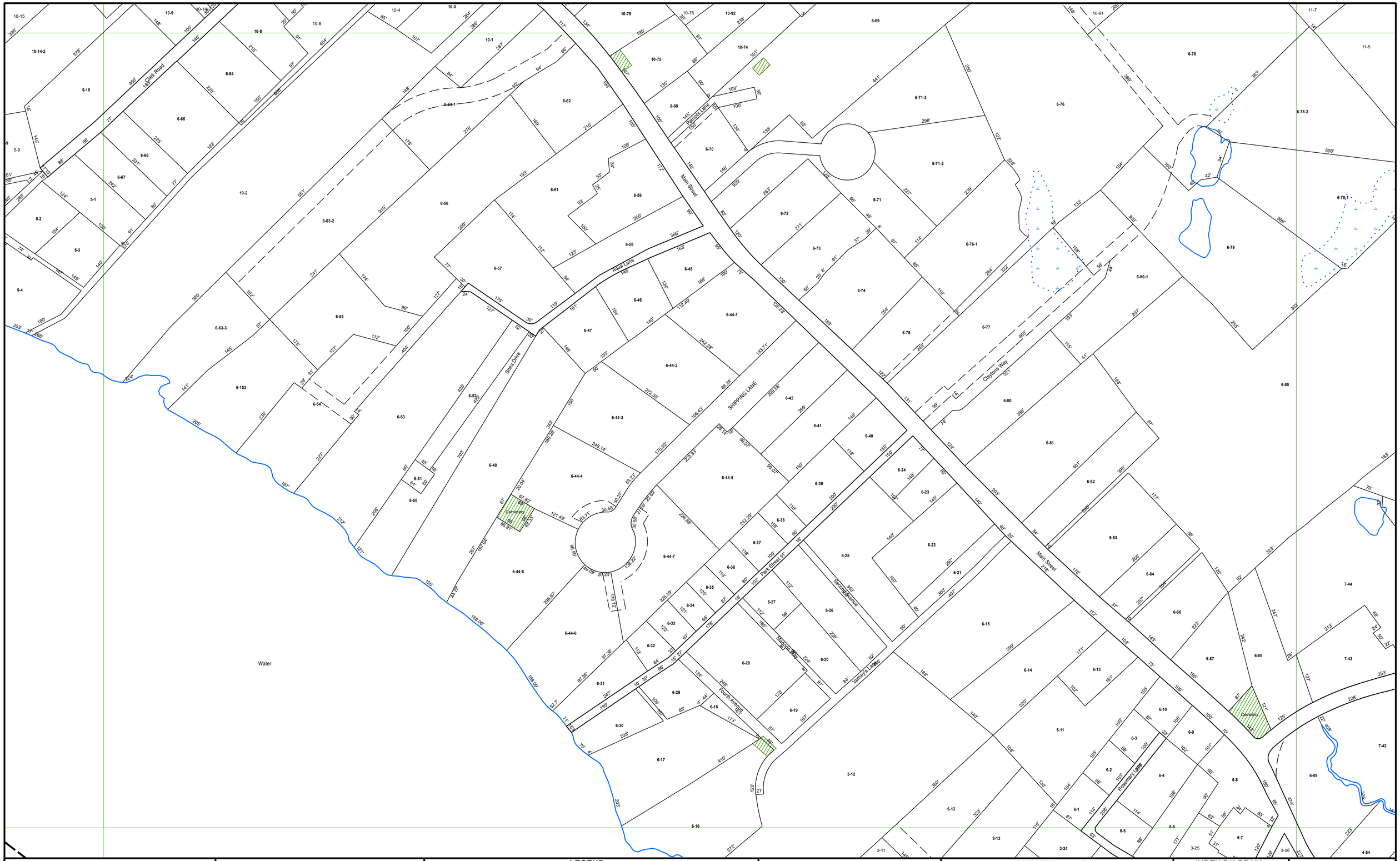

THIS MAP IS FOR ASSESSMENT PURPOSES. IT IS NOT VALID FOR LEGAL DESCRIPTION OR CONVEYANCE.

THE HORIZONTAL DATUM IS THE MAINE STATE PLANE COORDINATE SYSTEM, NAD 83.

REVISED & REPRINTED BY

CAI Technologies
Precision Mapping. Geospatial Solutions.
11 Pleasant Street, Littleton, NH 03561
800.322.4540 - www.cai-tech.com

LEGEND

PARCEL NUMBER 1-14
COMMON AREA . . . . . .
CEMETERY . . . . . .
RIGHT OF WAY/ACCESS . . . . . ROW
WETLANDS . . . . . .
WATER . . . . . .

FEET 100 50 0 100 200 300
SCALE: 1" = 100'
25 12.5 0 25 50 75
METERS

REVISED TO: APRIL 1, 2023

PROPERTY MAPS

ELIOT

MAINE

INDEX DIAGRAM

9	10	11
5	6	7
	3	4

GN

MAP NO.

6

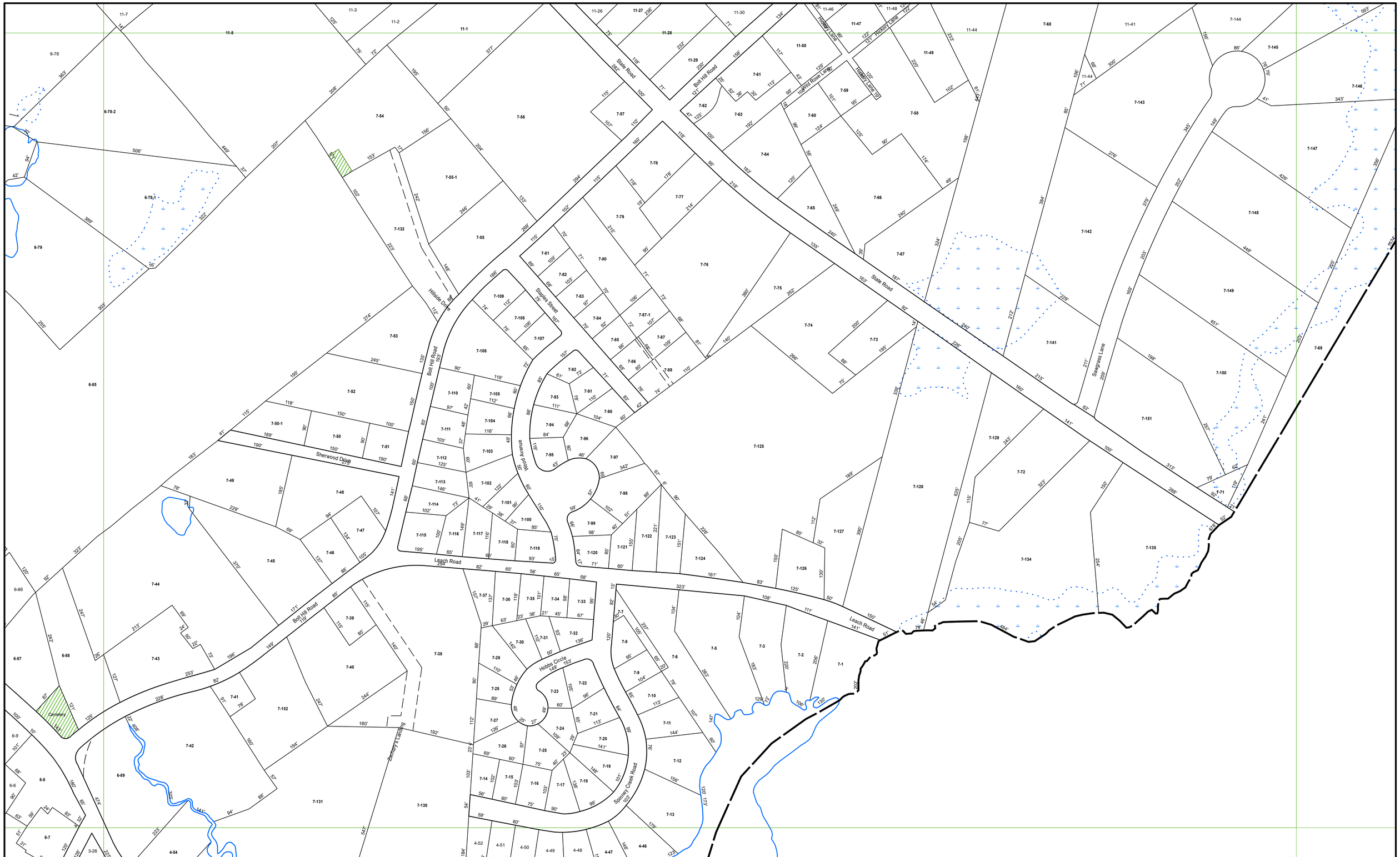

THIS MAP IS FOR ASSESSMENT PURPOSES. IT IS NOT VALID FOR LEGAL DESCRIPTION OR CONVEYANCE.

THE HORIZONTAL DATUM IS THE MAINE STATE PLANE COORDINATE SYSTEM, NAD 83.

REVISED & REPRINTED BY

CAI Technologies
Precision Mapping. Geospatial Solutions.
11 Pleasant Street, Littleton, NH 03561
800.322.4540 - www.cai-tech.com

LEGEND

- PARCEL NUMBER 1-14
- COMMON AREA . . . . . .
- CEMETERY . . . . . .
- RIGHT OF WAY/ACCESS 60W
- WETLANDS . . . . . .
- WATER . . . . . .

SCALE: 1" = 100'

FEET: 100 50 0 100 200 300

METERS: 25 12.5 0 25 50 75

REVISED TO: APRIL 1, 2023

PROPERTY MAPS

ELIOT

MAINE

INDEX DIAGRAM

10	11	12
6	7	8
3	4	

GN

MAP NO.

7

7-144
7-145
7-146
7-143
7-147
7-148
7-148
7-149
7-149
7-69
7-150
7-151
7-71
86'
76'
79'
41'
343'
149'
426'
448'
451'
241'
59'
590'
506'
205'
202'
1524'
52'
52'
52

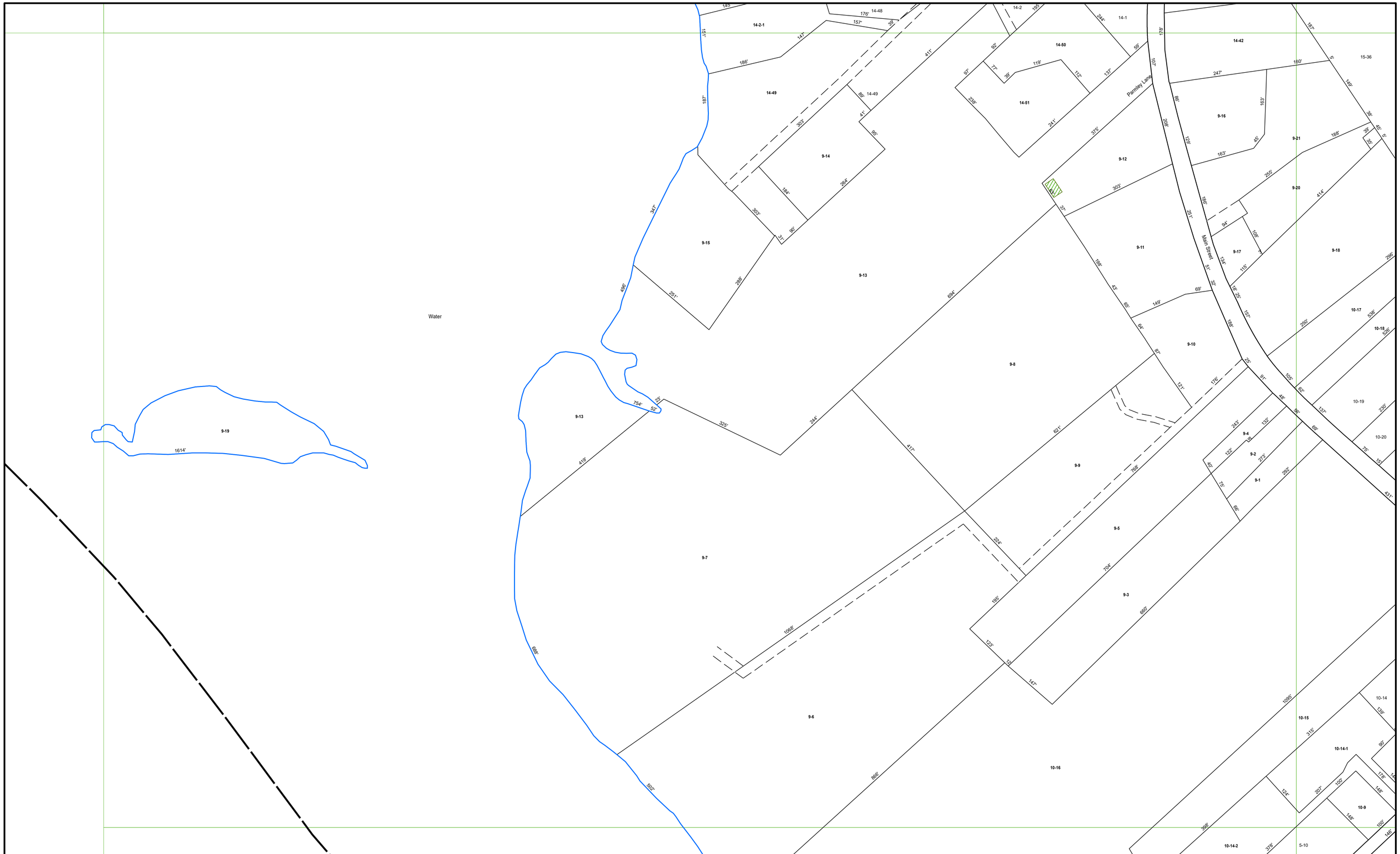

THIS MAP IS FOR ASSESSMENT PURPOSES. IT IS NOT VALID FOR LEGAL DESCRIPTION OR CONVEYANCE.

THE HORIZONTAL DATUM IS THE MAINE STATE PLANE COORDINATE SYSTEM, NAD 83.

REVISED & REPRINTED BY

CAI Technologies
Precision Mapping. Geospatial Solutions.
11 Pleasant Street, Littleton, NH 03561
800.322.4540 - www.cai-tech.com

LEGEND

PARCEL NUMBER 1-14
COMMON AREA . . . . . .
CEMETERY . . . . . .
RIGHT OF WAY/ACCESS . . . . . .
WETLANDS . . . . . .
WATER . . . . . .

FEET 100 50 0 100 200 300
SCALE: 1" = 100'
25 12.5 0 25 50 75
METERS

REVISED TO: APRIL 1, 2023

PROPERTY MAPS

ELIOT

MAINE

INDEX DIAGRAM

13	14	15
	9	10
	5	6

GN

MAP NO.

9

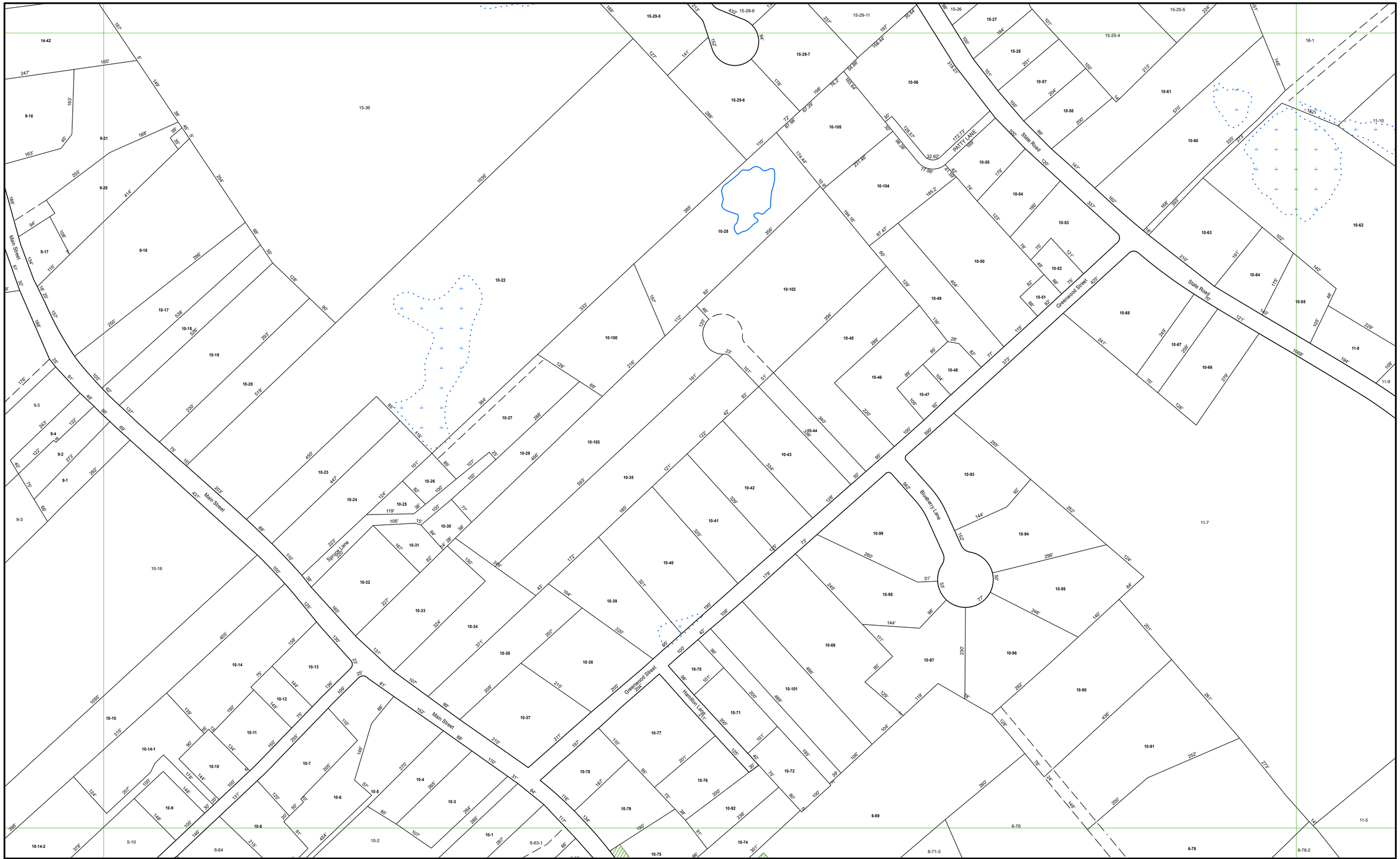

THIS MAP IS FOR ASSESSMENT PURPOSES. IT IS NOT VALID FOR LEGAL DESCRIPTION OR CONVEYANCE.

THE HORIZONTAL DATUM IS THE MAINE STATE PLANE COORDINATE SYSTEM, NAD 83.

REVISED & REPRINTED BY

CAI Technologies
Precision Mapping. Geospatial Solutions.
11 Pleasant Street, Littleton, NH 03561
800.322.4540 - www.cai-tech.com

LEGEND

PARCEL NUMBER 1-14
COMMON AREA . . . . . .
CEMETERY . . . . . .
RIGHT OF WAY/ACCESS . . . . . ROW
WETLANDS . . . . . .
WATER . . . . . .

SCALE: 1" = 100'
FEET: 100 50 0 100 200 300
METERS: 25 12.5 0 25 50 75

REVISED TO: APRIL 1, 2023

PROPERTY MAPS

ELIOT

MAINE

INDEX DIAGRAM

14	15	16
9	10	11
5	6	7

GN

MAP NO.

10